

USDA-FOREST SERVICE

Index  
File No. N-5

CORNER RECORD (SEARCH)

(Ref. FSM 7151.4)

Tract or  
Survey No. \_\_\_\_\_

Cor.  
No. \_\_\_\_\_

T 2S R. 35E

R.D. Ukiah County Umatilla

Merid. W.M.

N.F. Umatilla State Or.

CORNER DIAGRAM



S18	S17
S19	S20

DESCRIBE CORNER MONUMENT FOUND

1 1/2" iron pipe with brass cap mkd:

UMATILLA COUNTY

SURVEYOR

T2S R35E

S18 | S17

S19 | S20

1968

2

DESCRIBE BEARING TREES OR OTHER OFFICIAL ACCESSORIES FOUND

D. fir, 12", N19°E, 30.8 ft.  
Tamarack, 20", N45-3/4°E, 63.8 ft.  
W. fir, 18", S26°E, 37.8 ft.  
W. fir, 8", N74 1/2°W, 51.7 ft.  
P. pine stump, approx. 28", N49 1/2°W, 18.6 ft.  
(continued in "Remarks")

ORLS 506

3

PHOTO IDENTIFICATION DATA

Photo No. 1280-10

Filed At. S.O.

Object Ident. trees

Ident. By [Signature]  
Signature

6

7

PLANE COORDINATE POSITION DATA

State \_\_\_\_\_ Zone \_\_\_\_\_

X \_\_\_\_\_

Y \_\_\_\_\_

Estab. By \_\_\_\_\_  
Agency

8

DESCRIBE CORNER LOCATION RELATIVE TO NEAR-BY FEATURES, ALSO HOW TO REACH CORNER

Cor. falls on flat just W of 2136 rd. and visible from rd.

4

Signature

[Signature]

Title

L.S.

Division

Headquarters

Date

9 26/84

7100-52 (3-58)

5

CORNER RECORD (PERPETUATION)

MONUMENT: DESCRIBE NEW MONUMENT SET, OR WORK DONE TO PRESERVE EXISTING MONUMENT

None.

ACCESSORIES: DESCRIBE NEW BT'S WITNESS OBJECTS ETC. ESTABLISHED, OR WORK DONE TO PRESERVE EXISTING EVIDENCE

BTs have reqd. paint, tags & signs.

Work Done By F.S. Munro Title L.S. Date 9/8/84 State Registration No. 1832  
or Agency

Certified Cor. Record Prepared? Yes  No  Filed At: \_\_\_\_\_ Date \_\_\_\_\_

REMARKS

W. fir, 17", lying on ground, stump bears S14°W, 41.2 ft.  
W. fir, 10", S62°W, 29.5 ft.

Index File No. N-5 T. 2S R. 35E M. W.M. Tract or Surv. No. \_\_\_\_\_ Cor. \_\_\_\_\_

Index  
File No. N-5

CORNER RECORD (SEARCH)

(Ref. FSM 7151.4)

Tract or Survey No. \_\_\_\_\_  
Cor. No. \_\_\_\_\_

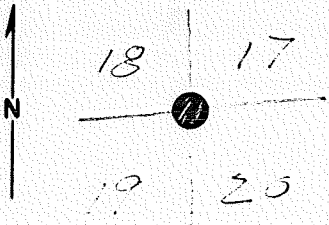
T 2S R. 35E

R.D. UKIAH County Umatilla

Merid. \_\_\_\_\_

N.F. Umatilla State Ore

CORNER DIAGRAM



DESCRIBE CORNER MONUMENT FOUND

Brass Cap - Bent Partially over  
O.R.L.S. 506  
Umatilla County Surveyor

DESCRIBE BEARING TREES OR OTHER OFFICIAL ACCESSORIES FOUND

FIR BT 7" S 18  
FIR BT 13" S 17  
FIR BT 10" S 19  
FIR BT 14" S 20

DESCRIBE CORNER LOCATION RELATIVE TO NEAR-BY FEATURES, ALSO HOW TO REACH CORNER

Timbered - gentle slope to West  
Cor. 10' left West of Road  
Shoulder, Rd 2136

PHOTO IDENTIFICATION DATA

Photo No. \_\_\_\_\_  
Filed At. \_\_\_\_\_  
Object Ident. \_\_\_\_\_  
Ident. By \_\_\_\_\_  
Signature \_\_\_\_\_

PLANE COORDINATE POSITION DATA

State \_\_\_\_\_ Zone \_\_\_\_\_  
X \_\_\_\_\_  
Y \_\_\_\_\_  
Estab. By \_\_\_\_\_  
Agency \_\_\_\_\_

Signature  
*V Kelly*

Title \_\_\_\_\_ Division \_\_\_\_\_ Headquarters \_\_\_\_\_

Date  
*8-83*

**CORNER RECORD (PERPETUATION)**

**MONUMENT : DESCRIBE NEW MONUMENT SET, OR WORK DONE TO PRESERVE EXISTING MONUMENT**

**ACCESSORIES : DESCRIBE NEW BT'S WITNESS OBJECTS ETC. ESTABLISHED, OR WORK DONE TO PRESERVE EXISTING EVIDENCE**

Work Done By \_\_\_\_\_ Title \_\_\_\_\_ Date \_\_\_\_\_ State Registration No. or Agency \_\_\_\_\_

Certified Cor. Record Prepared ? Yes No Filed At: \_\_\_\_\_ Date \_\_\_\_\_

**REMARKS**

**Index File No.**

**T.**

**R.**

**M.**

**Tract or Surv. No.**

**Cor.**

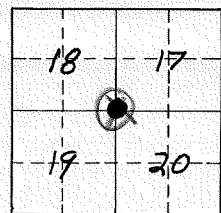
LAND CORNER RECORD

5680-2

(Rectangular)

1. T 25 R 35E No. N- 5 Cor. Sec Mer. W State Oregon N.F. Wallowa-Whitman Dist. La Grande

2. Corner Status



3. Original Description \_\_\_\_\_ Vol. \_\_\_\_\_ Page \_\_\_\_\_ Where Recorded \_\_\_\_\_

4. Description of Corners: No notes

5. Investigation Notes:

1 BT. for SIB found STUMP

7. Photo Identification

Photo No. \_\_\_\_\_

Ident. By: \_\_\_\_\_

8. Plane Coordinate Position Data

State \_\_\_\_\_ Zone \_\_\_\_\_

X \_\_\_\_\_

Y \_\_\_\_\_

Estab. By \_\_\_\_\_

Field Book No. \_\_\_\_\_

Where Filed \_\_\_\_\_

9. Evaluation

Authentic \_\_\_\_\_

Needs Verif.  Monument \_\_\_\_\_

Re-estab. \_\_\_\_\_ Survey \_\_\_\_\_

Land Status \_\_\_\_\_

6. Signed N. Hyde Title F.A. (gran) Date 1960

PERPETUATION RECORD

10. Monument :

11. Accessories

Field Book \_\_\_\_\_ Page \_\_\_\_\_

12. Set By \_\_\_\_\_ Title \_\_\_\_\_

13. Recorded By \_\_\_\_\_ (Agency) \_\_\_\_\_ Volume \_\_\_\_\_ Page \_\_\_\_\_

License \_\_\_\_\_ Agency \_\_\_\_\_ Date \_\_\_\_\_

(Date) \_\_\_\_\_ (City) \_\_\_\_\_ (County) \_\_\_\_\_ (State) \_\_\_\_\_

14. Remarks:

USDA-FOREST SERVICE

Index  
File No. N-5

CORNER RECORD (SEARCH)

(Ref. FSM 7151.4)

Tract or  
Survey No. \_\_\_\_\_ Cor.  
No. \_\_\_\_\_

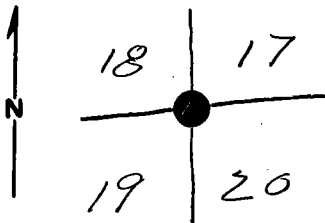
T 2S R. 35E

R.D. UMIAH County Umatilla

Merid. \_\_\_\_\_

N.F. Umatilla State Or

CORNER DIAGRAM



DESCRIBE CORNER MONUMENT FOUND

Brass Cap - Bent Partially over  
O.R.L.S. 506  
Umatilla County Surveyor

DESCRIBE BEARING TREES OR OTHER OFFICIAL ACCESSORIES FOUND

FIR BT 7" S 18  
FIR BT 13" S 17  
FIR BT 10" S 19  
FIR BT 14" S 20

DESCRIBE CORNER LOCATION RELATIVE TO NEAR-BY FEATURES, ALSO HOW TO REACH CORNER

Timbered - gentle slope to West  
Cor. 10' left West of Road  
shoulder. Rd 2136

PHOTO-IDENTIFICATION DATA

Photo No. \_\_\_\_\_  
Filed At. \_\_\_\_\_  
Object Ident. \_\_\_\_\_  
Ident. By \_\_\_\_\_  
Signature \_\_\_\_\_

PLANE COORDINATE POSITION DATA

State \_\_\_\_\_ Zone \_\_\_\_\_  
X \_\_\_\_\_  
Y \_\_\_\_\_  
Estab. By \_\_\_\_\_  
Agency \_\_\_\_\_

Signature  
R. Kelly

Title \_\_\_\_\_ Division \_\_\_\_\_ Headquarters \_\_\_\_\_

Date  
8-83

7100-52-(3,68)

**CORNER RECORD (PERPETUATION)**

**MONUMENT : DESCRIBE NEW MONUMENT SET, OR WORK DONE TO PRESERVE EXISTING MONUMENT**

**ACCESSORIES : DESCRIBE NEW BT'S WITNESS OBJECTS ETC. ESTABLISHED, OR WORK DONE TO PRESERVE EXISTING EVIDENCE**

**Work Done By** \_\_\_\_\_ **Title** \_\_\_\_\_ **Date** \_\_\_\_\_ **State Registration No.** \_\_\_\_\_  
**or Agency** \_\_\_\_\_

**Certified Cor. Record Prepared ?** Yes No **Filed At** \_\_\_\_\_ **Date** \_\_\_\_\_

**REMARKS**

**Index File No.**

**T.**

**R.**

**M.**

**Tract or Surv. No.**

**Cor.**

**12**  
**13**



USDA-FOREST SERVICE

Index  
File No. N-5

CORNER RECORD (SEARCH)

(Ref. FSM 7151.4)

Tract or  
Survey No. \_\_\_\_\_ Cor.  
No. \_\_\_\_\_

T 28 R. 35E R.D. Ukiah County Umatilla  
Merid. W.M. N.F. Umatilla State Or.

CORNER DIAGRAM



S18	S17
S19	S20

DESCRIBE CORNER MONUMENT FOUND

1 1/2" iron pipe with brass cap mkd:

UMATILLA COUNTY  
SURVEYOR  
T28 R35E  
S18/S17  
S19/S20  
1968

DESCRIBE BEARING TREES OR OTHER OFFICIAL ACCESSORIES FOUND

D. fir, 12", N19°E, 30.8 ft.  
Tamarack, 20", N45-3/4°E, 63.8 ft.  
W. fir, 18", S26°E, 37.8 ft.  
W. fir, 8", N74 1/2°W, 51.7 ft.  
P. pine stump, approx. 28", N49 1/2°W, 18.6 ft.  
(continued in "Remarks")

ORLS 506

PHOTO IDENTIFICATION DATA

Photo No. 1280-10  
Filed At. S.O.  
Object Ident. trees  
Ident. By JL Munro  
*Signature*

DESCRIBE CORNER LOCATION RELATIVE TO NEAR-BY FEATURES, ALSO HOW TO REACH CORNER

Cor. falls on flat just W of 2136 rd. and visible from rd.

PLANE COORDINATE POSITION DATA

State \_\_\_\_\_ Zone \_\_\_\_\_  
X \_\_\_\_\_  
Y \_\_\_\_\_  
Estab. By \_\_\_\_\_  
*Agency*

Signature

*JL Munro*

Title

L.S.

Division

Headquarters

Date

9/26/84

7100-52-(3/68)

CORNER RECORD (PERPETUATION)

MONUMENT: DESCRIBE NEW MONUMENT SET, OR WORK DONE TO PRESERVE EXISTING MONUMENT

None.

ACCESSORIES: DESCRIBE NEW BT'S WITNESS OBJECTS ETC. ESTABLISHED, OR WORK DONE TO PRESERVE EXISTING EVIDENCE

BTs have reqd. paint, tags & signs.

Work Done By F.S. Munro Title L.S. Date 9/8/84 State Registration No. or Agency 1832

Certified Cor. Record Prepared? Yes No  Filed At: \_\_\_\_\_ Date \_\_\_\_\_

REMARKS

W. fir, 17", lying on ground, stump bears S14°W, 41.2 ft.  
W. fir, 10". S62°W, 29.5 ft.

Index File No. N-5 T. 28 R. 35E M. W.M. Tract or Surv. No. \_\_\_\_\_ Cor. \_\_\_\_\_