

Index  
File No. N-1  
T 2S R 35E  
Merid. W.M.

CORNER RECORD (SEARCH)

(Ref. FSM 7151.4)

Tract or  
Survey No. \_\_\_\_\_  
Cor.  
No. \_\_\_\_\_

R.D. Ukiah County Umatilla  
N.F. Umatilla State Or.

CORNER DIAGRAM  
Witness corner



R34E R35E  
S13/S18  
S24/S19

DESCRIBE CORNER MONUMENT FOUND

2 1/2" iron pipe with brass cap mkd:

T2S  
WC  
R34E R35E  
S13/S18  
S24/S19  
PLS 1099

DESCRIBE BEARING TREES OR OTHER OFFICIAL ACCESSORIES FOUND

D. fir, 8", N43°E, 17.1 ft.  
P. pine, 19", S61°E, 46.3 ft.  
Tamarack, 10", S55°E, 55.8 ft.  
P. pine, 10", S52 1/2°W, 31.8 ft.  
D. fir, 9", S80 1/2°W, 10.4 ft.  
(continued in "Remarks")

1983

PHOTO IDENTIFICATION DATA

Photo No. \_\_\_\_\_  
Filed At. \_\_\_\_\_  
Object Ident. \_\_\_\_\_  
Ident. By \_\_\_\_\_  
*Signature*

PLANE COORDINATE POSITION DATA

State \_\_\_\_\_ Zone \_\_\_\_\_  
X \_\_\_\_\_  
Y \_\_\_\_\_  
Estab. By \_\_\_\_\_  
*Agency*

DESCRIBE CORNER LOCATION RELATIVE TO NEAR-BY FEATURES, ALSO HOW TO REACH CORNER

Cor. falls on NW slope in second growth timber.  
Go N. from 050 rd. along posted property line  
approx. 2000'.

*Signature*  
*F. S. Munro*

Title \_\_\_\_\_ Division \_\_\_\_\_ Headquarters \_\_\_\_\_ Date \_\_\_\_\_  
L.S. \_\_\_\_\_ 7100-52 (3, 68)

9/26/84

## CORNER RECORD (PERPETUATION)

MONUMENT: DESCRIBE NEW MONUMENT SET, OR WORK DONE TO PRESERVE EXISTING MONUMENT

None.

9

ACCESSORIES: DESCRIBE NEW BT'S WITNESS OBJECTS ETC. ESTABLISHED, OR WORK DONE TO PRESERVE EXISTING EVIDENCE

BTs have reqd. paint, tags &amp; signs.

10

Work Done By F.S. Munro Title L.S. Date 9/84 State Registration No. 1832  
or AgencyCertified Cor. Record Prepared? Yes  No  Filed At: \_\_\_\_\_ Date \_\_\_\_\_ 11

## REMARKS

Tamarack snag, 16", N21 $\frac{1}{2}$ °W, 13.5 ft.  
Down & rotten tree, approx. 10" dia., root hole bears S35°W, 13.3 ft.

12

Index File No. N-1 T. 2S R. 35E M. W.M. Tract or Surv. No. \_\_\_\_\_ Cor. \_\_\_\_\_ 13

Index

File No. N-1

CORNER RECORD (SEARCH)

(Ref. FSM 7151.4)

Tract or

Survey No. \_\_\_\_\_

Cor.

No. \_\_\_\_\_

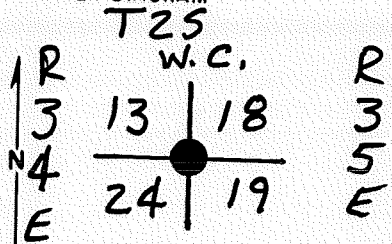
T 25 R. 35E

R.D. UKIAH County UMATILLA

Merid. Will

N.F. UMATILLA State OREGON

CORNER DIAGRAM



DESCRIBE CORNER MONUMENT FOUND

A WITNESS CORNER MONUMENT WAS SET BY GARY LANGLITZ FOR B.C.C. 10-20-83

DESCRIBE BEARING TREES OR OTHER OFFICIAL ACCESSORIES FOUND

PHOTO IDENTIFICATION DATA

Photo No. \_\_\_\_\_  
 Filed At. \_\_\_\_\_  
 Object Ident. \_\_\_\_\_  
 Ident. By \_\_\_\_\_  
 Signature \_\_\_\_\_

DESCRIBE CORNER LOCATION RELATIVE TO NEAR-BY FEATURES, ALSO HOW TO REACH CORNER

PLANE COORDINATE POSITION DATA

State \_\_\_\_\_ Zone \_\_\_\_\_  
 X \_\_\_\_\_  
 Y \_\_\_\_\_  
 Estab. By \_\_\_\_\_  
 Agency \_\_\_\_\_

Signature

Title

Division

Headquarters

Date

**CORNER RECORD (PERPETUATION)**

**MONUMENT: DESCRIBE NEW MONUMENT SET, OR WORK DONE TO PRESERVE EXISTING MONUMENT**

**ACCESSORIES: DESCRIBE NEW BTL<sup>s</sup> WITNESS OBJECTS ETC. ESTABLISHED, OR WORK DONE TO PRESERVE EXISTING EVIDENCE**

Work Done By \_\_\_\_\_ Title \_\_\_\_\_ Date \_\_\_\_\_ State Registration No. \_\_\_\_\_  
or Agency \_\_\_\_\_

Certified Cor. Record Prepared? Yes No Filed At: \_\_\_\_\_ Date \_\_\_\_\_

**REMARKS**

Index File No. T. R. M. Tract or Surv. No. Cor.

Index  
File No. N 1

CORNER RECORD (SEARCH)  
(Ref. FSM 7151.4)

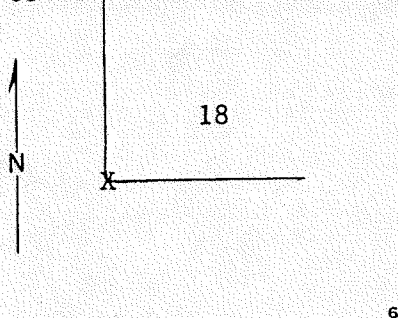
Tract or  
Survey No. \_\_\_\_\_

Cor.  
No. \_\_\_\_\_

T 2S R. 35E R.D. La Grande County Union

Merid. Will N.F. WW State Oregon

CORNER DIAGRAM



DESCRIBE CORNER MONUMENT FOUND

none

DESCRIBE BEARING TREES OR OTHER OFFICIAL ACCESSORIES FOUND

Sec 24 BT 16" WL down  
Sec 19 BT 14" WL down  
Sec 13 BT 16" WL

PHOTO IDENTIFICATION DATA

Photo No. UBM o 8C 35

Filed At. \_\_\_\_\_

Object Ident. \_\_\_\_\_

Ident. By JC Davidson*Signature*

PLANE COORDINATE POSITION DATA

State \_\_\_\_\_ Zone \_\_\_\_\_

X \_\_\_\_\_

Y \_\_\_\_\_

Estab. By \_\_\_\_\_

*Agency*

DESCRIBE CORNER LOCATION RELATIVE TO NEAR-BY FEATURES, ALSO HOW TO REACH CORNER

To get to corner turn off S-214 and follow sign to Bowman Spring Development. Instead of stopping at spring proceed West about 1½ miles. There is a section board marker for the ¼ corner to section 19 along this road and an old building about 2/3 mile before you get to corner.

Signature

Title

Division

Headquarters

Date

7100-52 (3 68)

J. C. Davidson

Forester

Whitman

La Grande

5

USDA-FOREST SERVICE

Index

File No. N-1

CORNER RECORD (SEARCH)

(Ref. FSM 7151.4)

Tract or

Survey No. \_\_\_\_\_

Cor.

No. \_\_\_\_\_

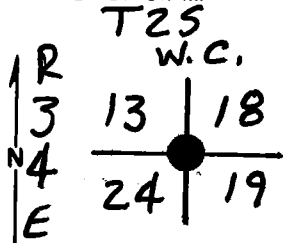
T 25 R. 35E

R.D. UKIAH County UMATILLA

Merid. Will

N.F. UMATILLA State OREGON

CORNER DIAGRAM



R  
3  
5  
E

DESCRIBE CORNER MONUMENT FOUND

A WITNESS CORNER MONUMENT WAS  
SET BY GARY LANGLITZ FOR B.C.C.  
10-20-83

DESCRIBE BEARING TREES OR OTHER OFFICIAL ACCESSORIES FOUND

PHOTO IDENTIFICATION DATA

Photo No. \_\_\_\_\_

Filed At. \_\_\_\_\_

Object Ident. \_\_\_\_\_

Ident. By \_\_\_\_\_

*Signature*

PLANE COORDINATE POSITION DATA

State \_\_\_\_\_ Zone \_\_\_\_\_

X \_\_\_\_\_

Y \_\_\_\_\_

Estab. By \_\_\_\_\_

*Agency*

Signature

Title

Division

Headquarters

Date

7100-52 (3. 68)

**CORNER RECORD (PERPETUATION)**

**MONUMENT : DESCRIBE NEW MONUMENT SET, OR WORK DONE TO PRESERVE EXISTING MONUMENT**

**ACCESSORIES : DESCRIBE NEW BT'S WITNESS OBJECTS ETC. ESTABLISHED, OR WORK DONE TO PRESERVE EXISTING EVIDENCE**

**Work Done By** \_\_\_\_\_ **Title** \_\_\_\_\_ **Date** \_\_\_\_\_ **State Registration No.** \_\_\_\_\_  
**or Agency** \_\_\_\_\_

**Certified Cor. Record Prepared ?** Yes No **Filed At:** \_\_\_\_\_ **Date** \_\_\_\_\_

**REMARKS**

**Index File No.**      **T.**      **R.**      **M.**      **Tract or Surv. No.**      **Cor.**

USDA-FOREST SERVICE

Index

File No. N-1

CORNER RECORD (SEARCH)

(Ref. FSM 7151.4)

Tract or

Survey No. \_\_\_\_\_

Cor.

No. \_\_\_\_\_

T 28 R 35E

R.D.

Ukiah

County

Umatilla

Merid. W.M.

N.F.

Umatilla

State

Or.

CORNER DIAGRAM

Witness corner



R34E R35E  
S13/S18  
S24/S19

DESCRIBE CORNER MONUMENT FOUND

2 1/2" iron pipe with brass cap mkd:

T2S

WC

R34E R35E

S13/S18

S24/S19

PLS 1099

2

1983

DESCRIBE BEARING TREES OR OTHER OFFICIAL ACCESSORIES FOUND

D. fir, 8", N43°E, 17.1 ft.  
P. pine, 19", S61°E, 46.3 ft.  
Tamarack, 10", S55°E, 55.8 ft.  
P. pine, 10", S52 1/2°W, 31.8 ft.  
D. fir, 9", S80 1/2°W, 10.4 ft.  
(continued in "Remarks")

PHOTO IDENTIFICATION DATA

Photo No. \_\_\_\_\_

Filed At. \_\_\_\_\_

Object Ident. \_\_\_\_\_

Ident. By \_\_\_\_\_

Signature \_\_\_\_\_

7

PLANE COORDINATE POSITION DATA

State \_\_\_\_\_ Zone \_\_\_\_\_

X \_\_\_\_\_

Y \_\_\_\_\_

Estob. By \_\_\_\_\_

Agency \_\_\_\_\_

8

DESCRIBE CORNER LOCATION RELATIVE TO NEAR-BY FEATURES, ALSO HOW TO REACH CORNER

Cor. falls on NW slope in second growth timber.  
Go N. from 050 rd. along posted property line  
approx. 2000'.

3

Signature  
*[Handwritten Signature]*

Title

L.S.

Division

Headquarters

Date

9/26/84

7100-52-(3,68)

4

5



CORNER RECORD (PERPETUATION)

MONUMENT: DESCRIBE NEW MONUMENT SET, OR WORK DONE TO PRESERVE EXISTING MONUMENT

None.

ACCESSORIES : DESCRIBE NEW BT'S WITNESS OBJECTS ETC. ESTABLISHED, OR WORK DONE TO PRESERVE EXISTING EVIDENCE

BTs have reqd. paint, tags & signs.

Work Done By F.S. Munro Title L.S. Date 9/84 State Registration No. 1832  
or Agency

Certified Cor. Record Prepared ? Yes  No  Filed At: \_\_\_\_\_ Date \_\_\_\_\_

REMARKS

Tamarack snag, 16", N21 $\frac{1}{2}$ °W, 13.5 ft.  
Down & rotten tree, approx. 10" dia., root hole bears S35°W, 13.3 ft.

Index File No. N-1 T. 28 R. 35E M. W.M. Tract or Surv. No. \_\_\_\_\_ Cor. \_\_\_\_\_