

CERTIFIED RECORD OF LAND CORNER MONUMENTATION

**HISTORY OF ORIGINAL CORNER ESTABLISHED:**

Corner was originally established under GLO Contract No. 635, dated April 19, 1895, executed by Marius Buchanan. Surveyor

General field notes state:

Set a basalt stone 17x12x7 ins., 12 ins. in the ground for cor to secs. 4 and 5, marked with 4 notches on E and 2 on W. edges and raised a mound of stone, 2 ft. base, 1 1/4 ft. high S. of cor.

Corner reestablished in 1917 by GLO resurvey, executed by I.E. Wilkes. Field notes state:

Intersect the N. bdy. of the Tp. 15 lks. E. of the old cor. of secs. 4 and 5, which I now destroy. At the point of intersection

Set a basalt stone 17x12x4 ins., 12 ins. in the ground, for closing cor. of secs 4 and 5, marked with 4 notches on E. and 4 notches on W. edge; from which:

A balsam, 12 ins. diam., bears S.29°E., 15 lks. dist., marked CC T2S R35E S4 BT.

A balsam, 8 ins. diam., bears S.70°W., 11 lks. dist., marked CC T2S R35E S5 BT.

In Union County Survey Number 11-82, John Hollingsworth finds 17x12x7 stone and takes new accessories. Umatilla County monumentation record states:

Took 3 new BT's:

23" Fir S75°W, 12.3 ft. scribes "T2S R35E S5 BT"

9" Fir S35°E, 21.2 ft scribes "T2S R35E S4 BT"

13" Fir N20°E, 17.9 ft. scribed "T1S R35E S33 BT RS691"

**DESCRIPTION OF CORNER EVIDENCE FOUND:**

Found a 8"x9" stone, protruding 10" above ground, with 4 notches on the East and 2 notches on the West and CC on South, from which:

A 17" White Fir bears South 35° East, a distance of 21.20 feet, alive and vigorous with healed blaze.

A 24" White fir bears North 20° East, a distance of 17.9 feet, alive and vigorous with healed blaze.

**DESCRIPTION OF MONUMENT AND ACCESSORIES I ESTABLISHED TO**

**PERPETUATE THE ORIGINAL LOCATION OF THIS CORNER:**

At a point 0.30 ft. West of the apex of the stone, I set a 5/8" x 30" iron pin, 25" in the ground, with 2 1/4" aluminum cap marked as shown below for witness corner, from which:


**NEW BEARING TREES:**

A 4" White Fir bears South 46° West, a distance of 22.20 feet, marked T2S R35E S5 BT.

A 5" White Fir bears North 46° West, a distance of 4.45 feet, marked T1S R35E S33 BT.

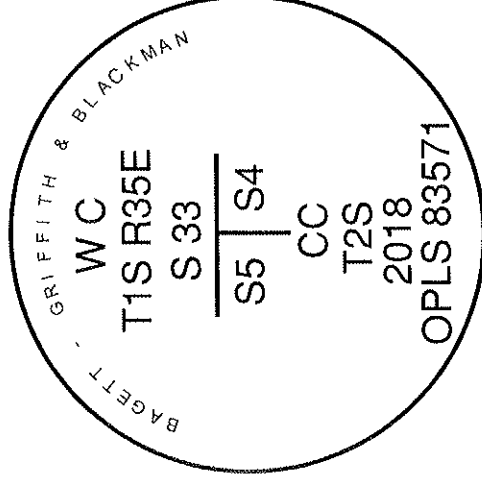
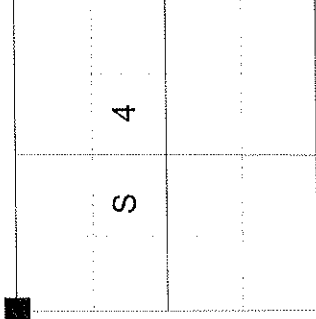
I hereby certify that the corner was perpetuated on September 20, 2018.

Witness: Kyle Tucker



Renewal Date: June 30, 2019

T 2 S R 35 E A-09



I used a steel tape and magnetic compass in the establishment of the new accessories. I used 13° East declination, the distances are to a 60d spike driven into the side of the root crown of the bearing trees. A brass washer marked OPLS 83571 is attached to the BT blaze of the new bearing trees.