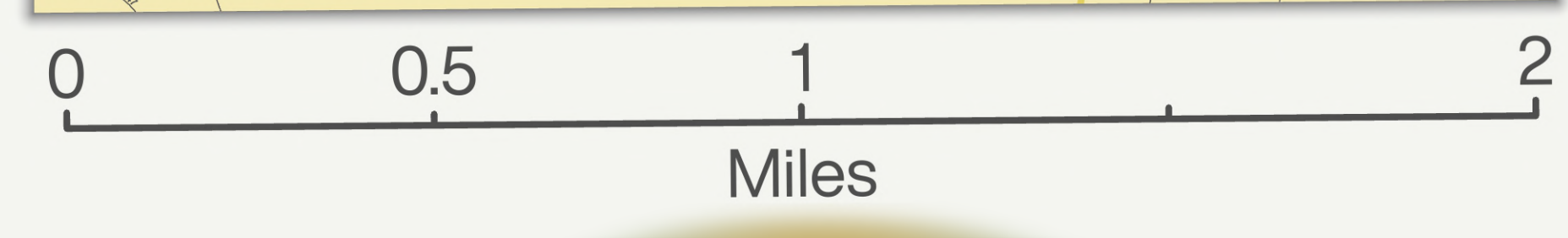
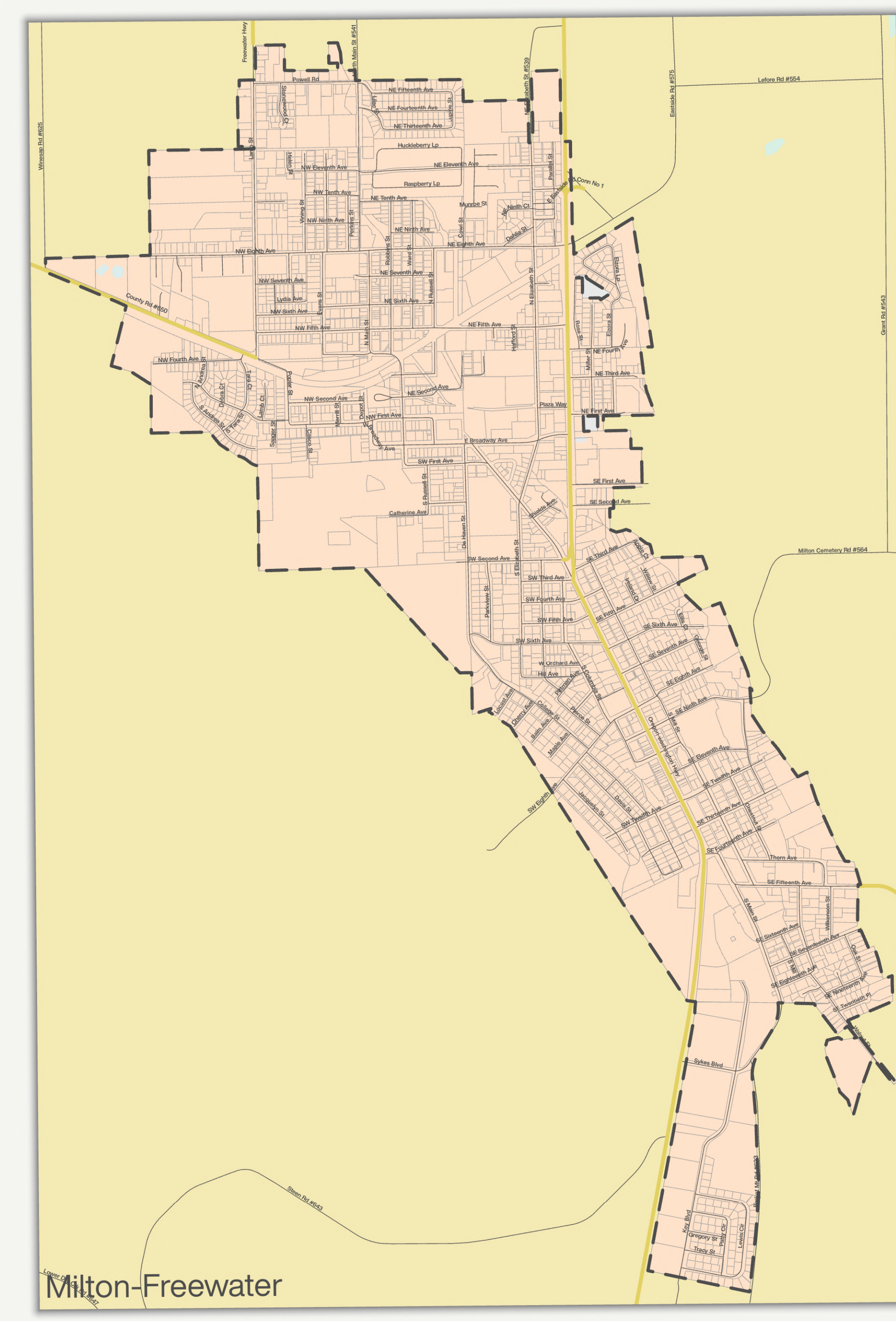
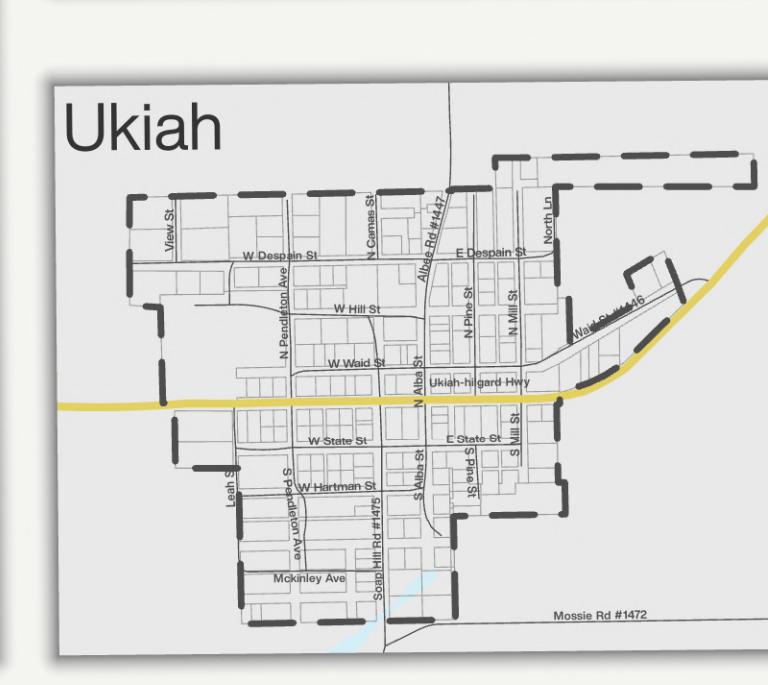
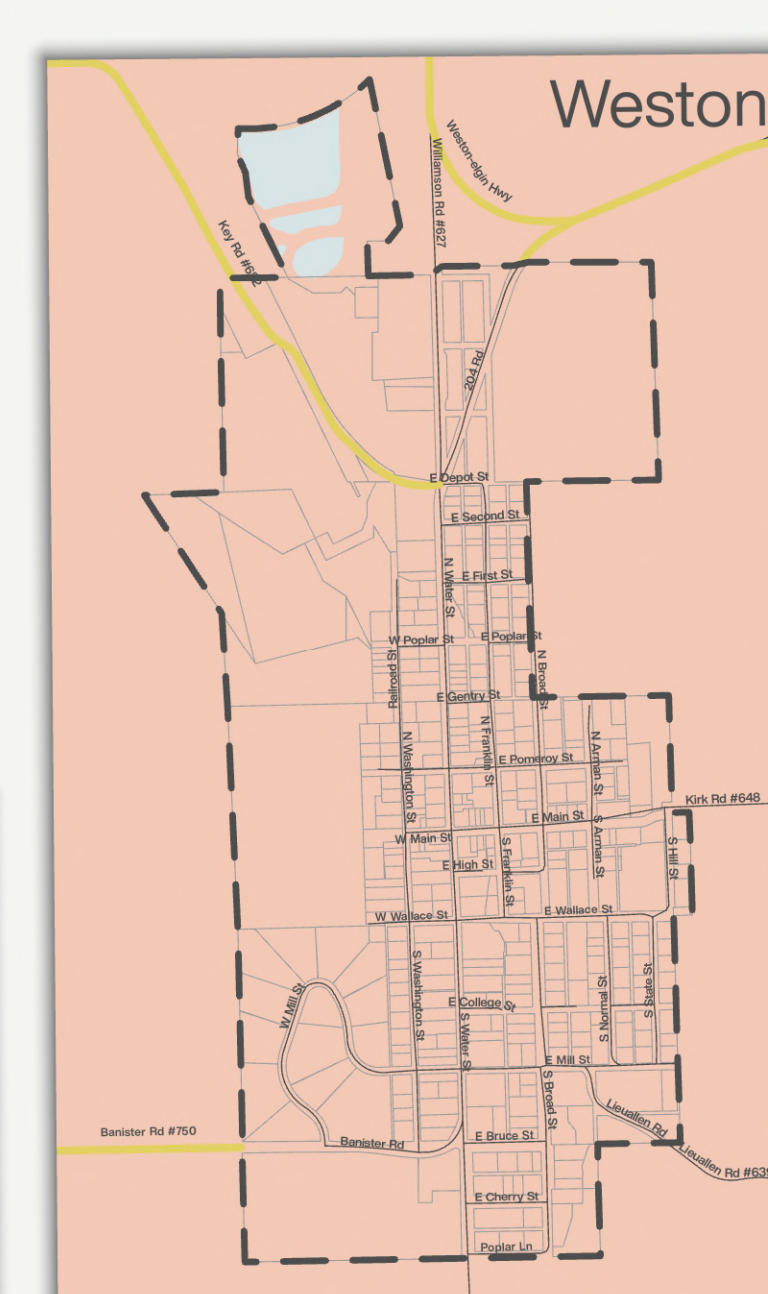
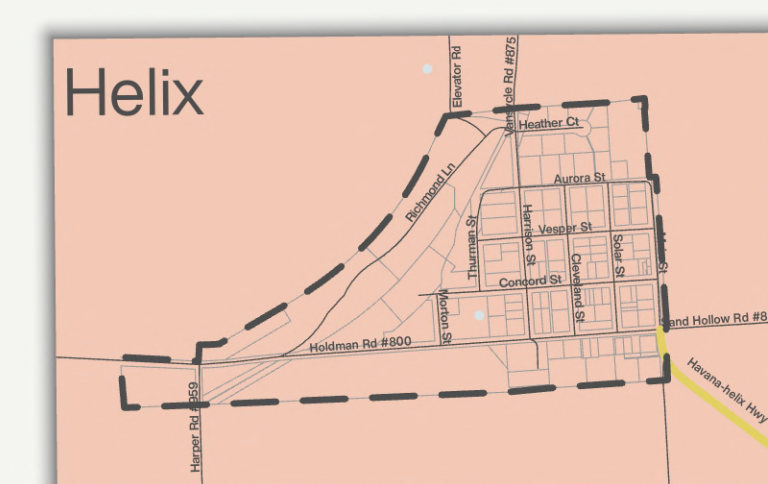
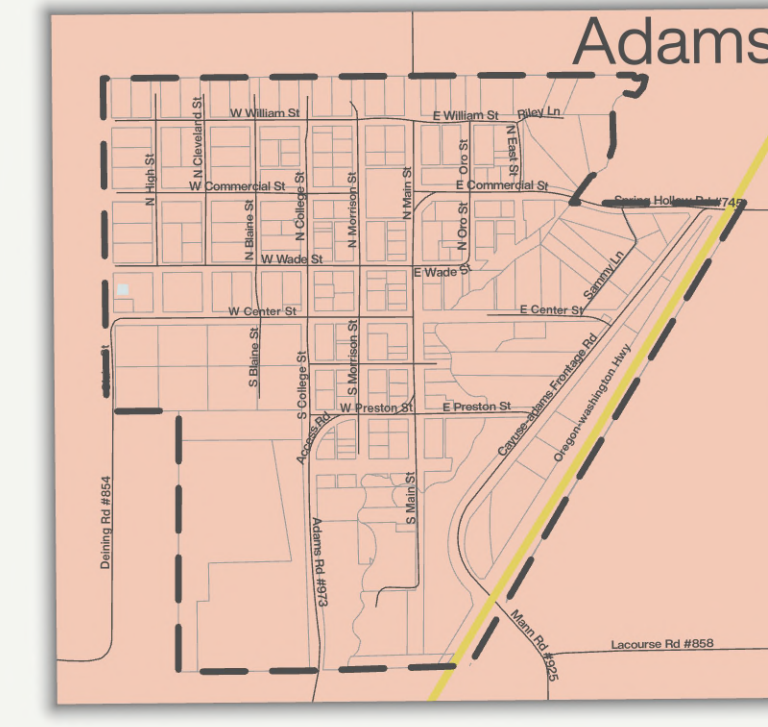
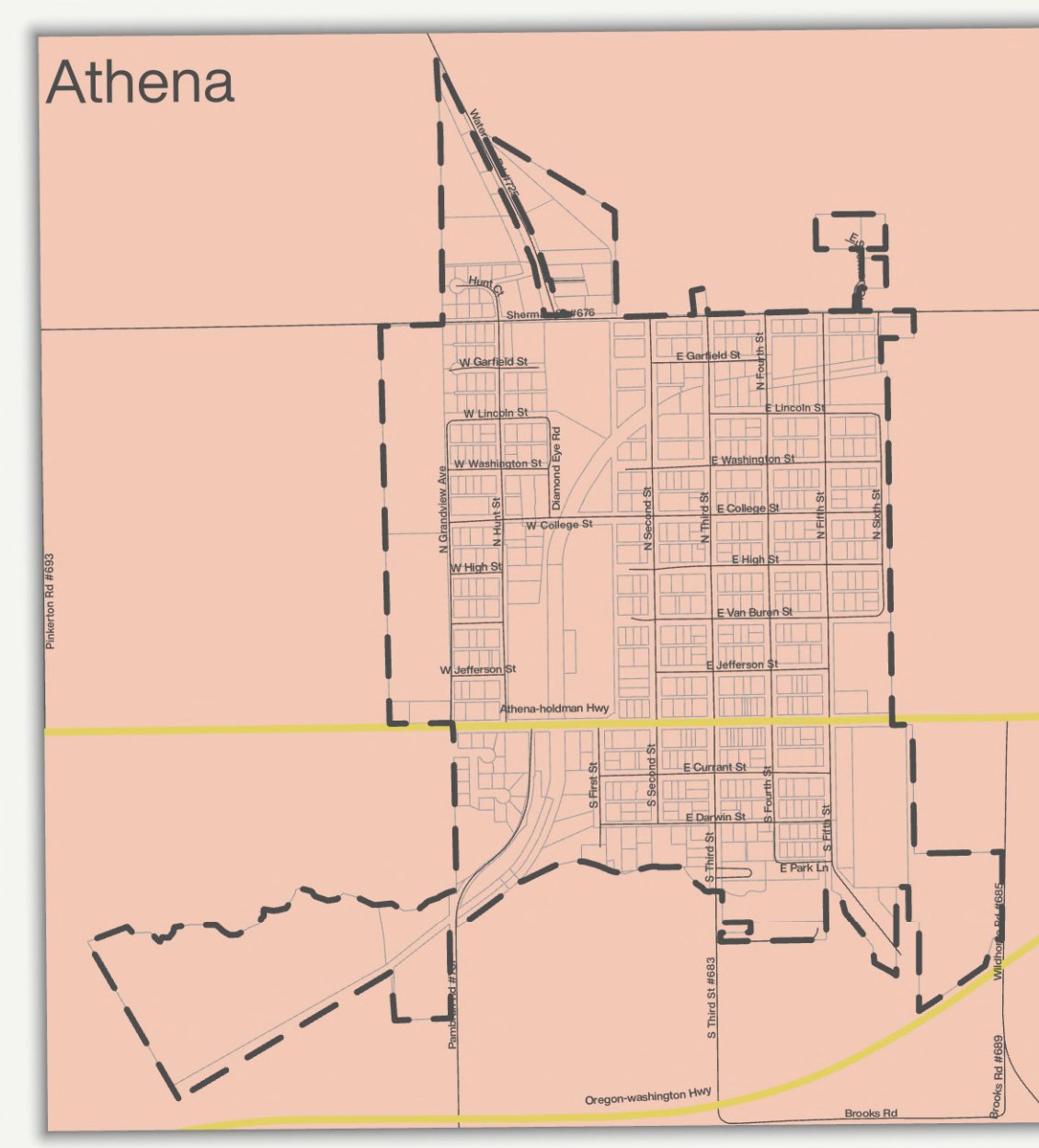
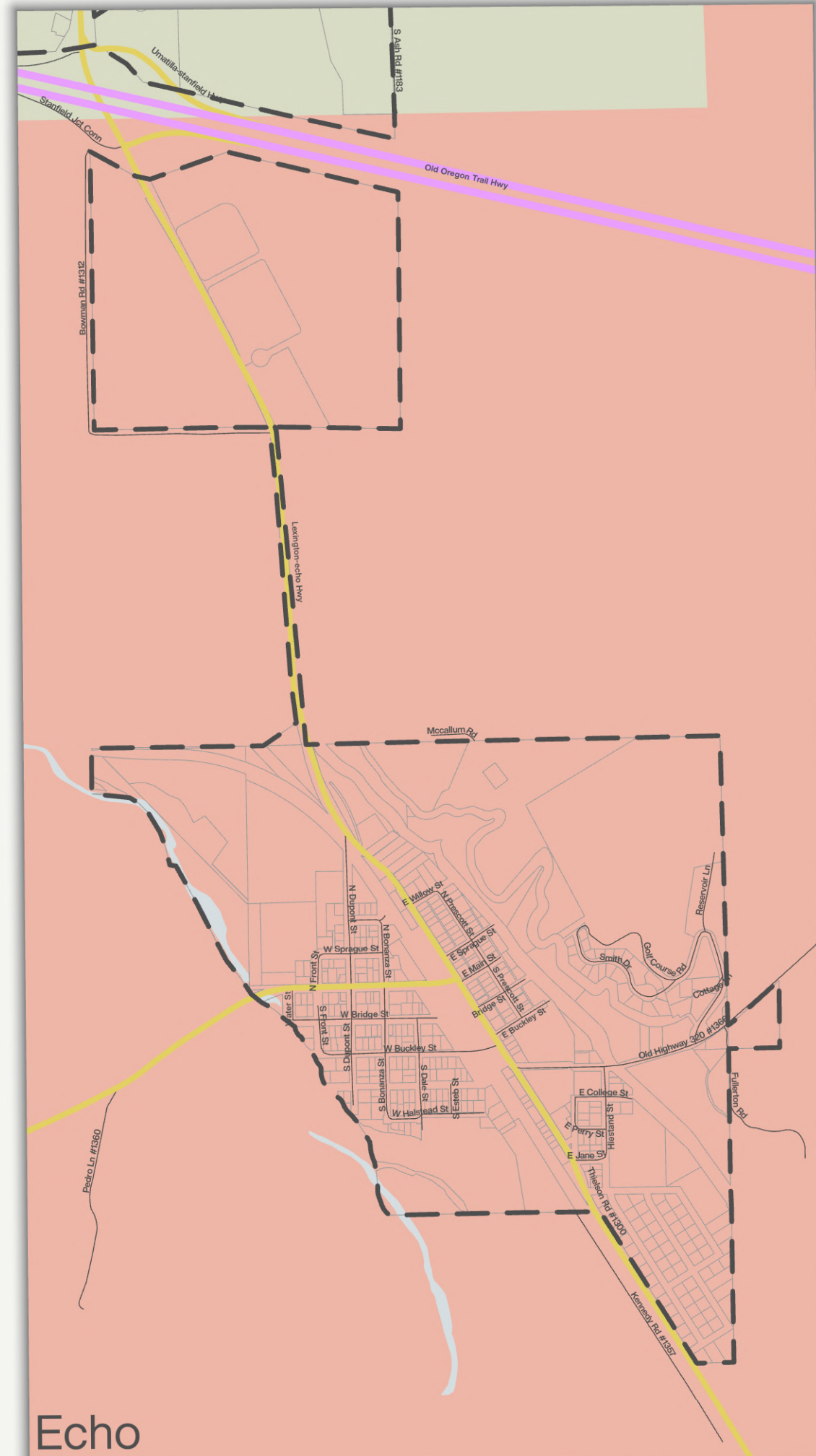
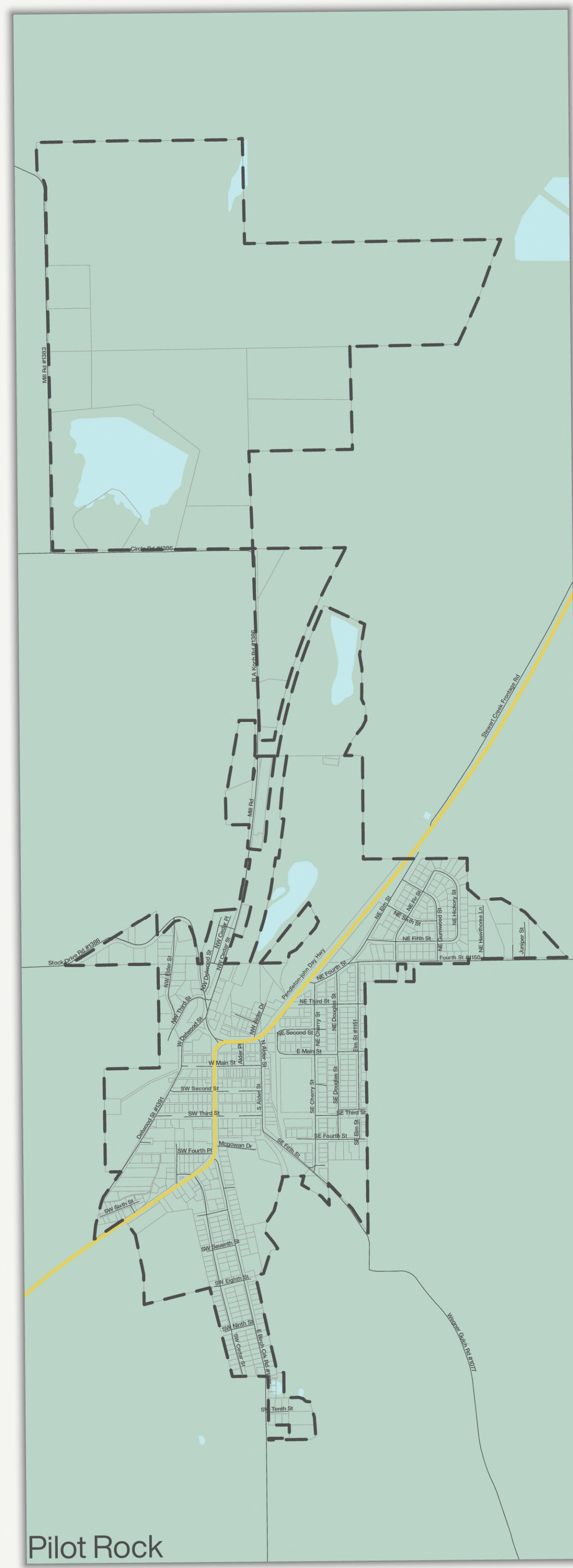
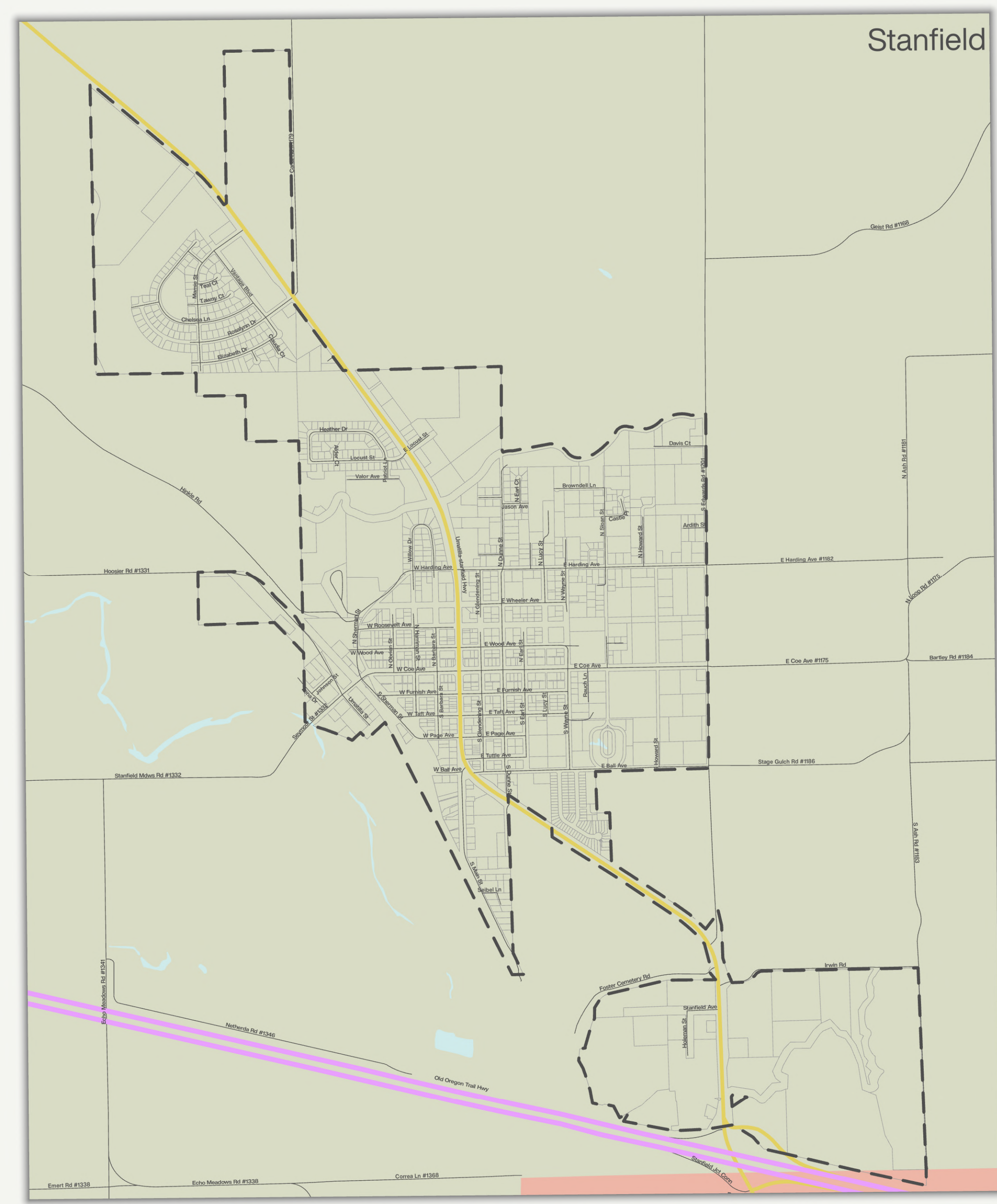
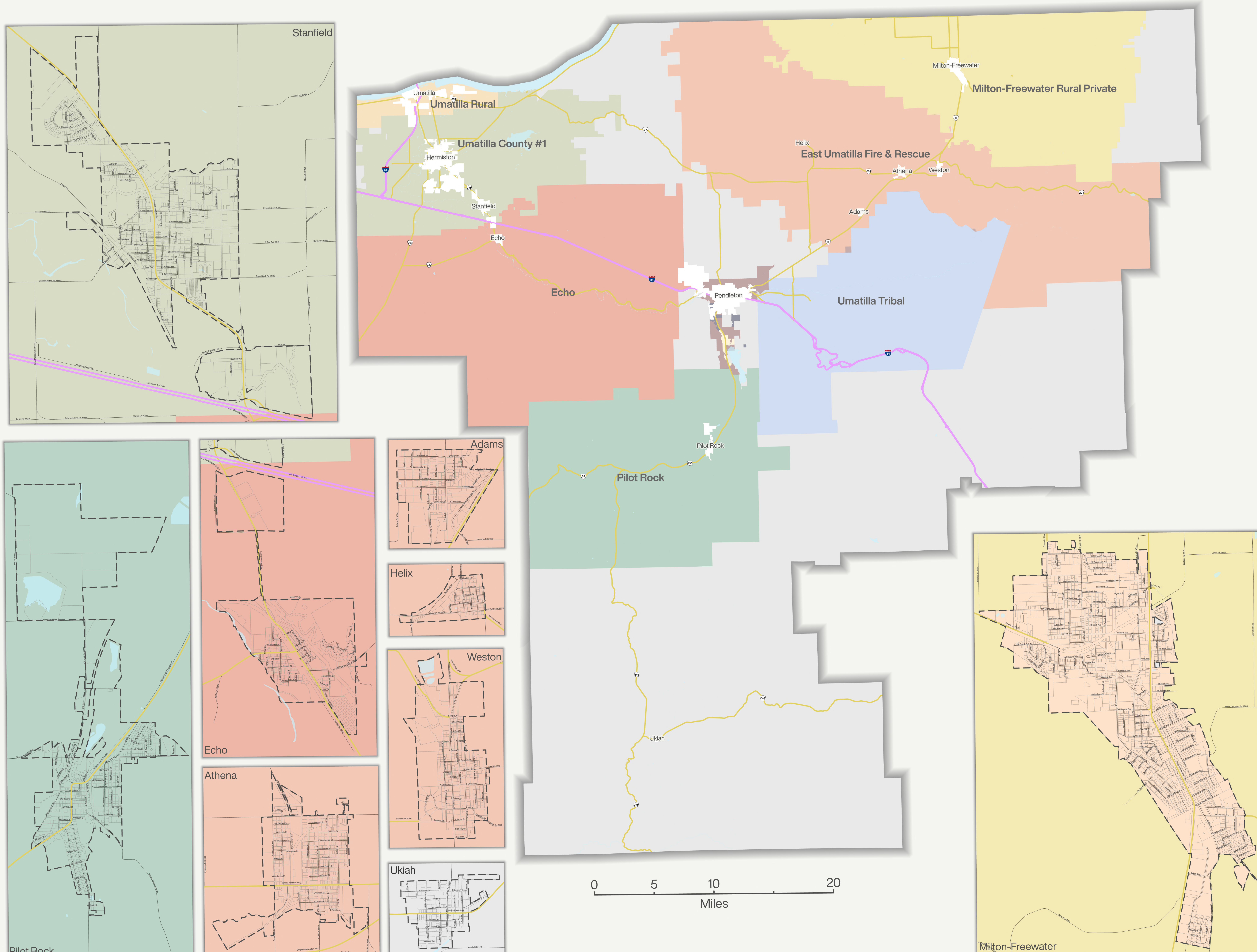


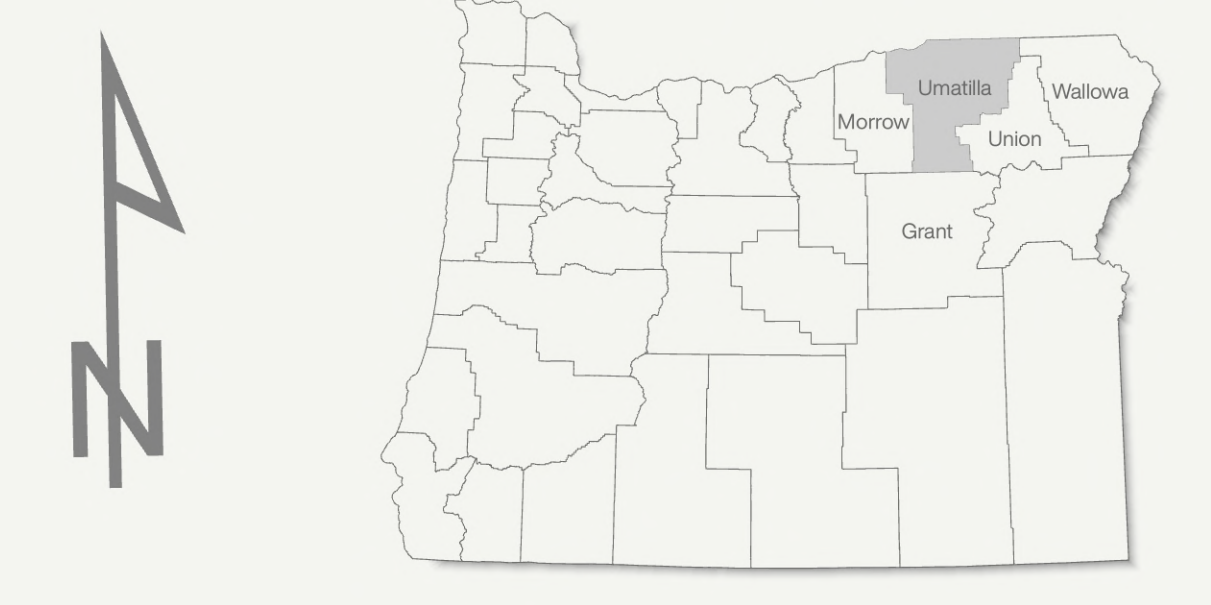
# Fire Districts

## Umatilla County, Oregon



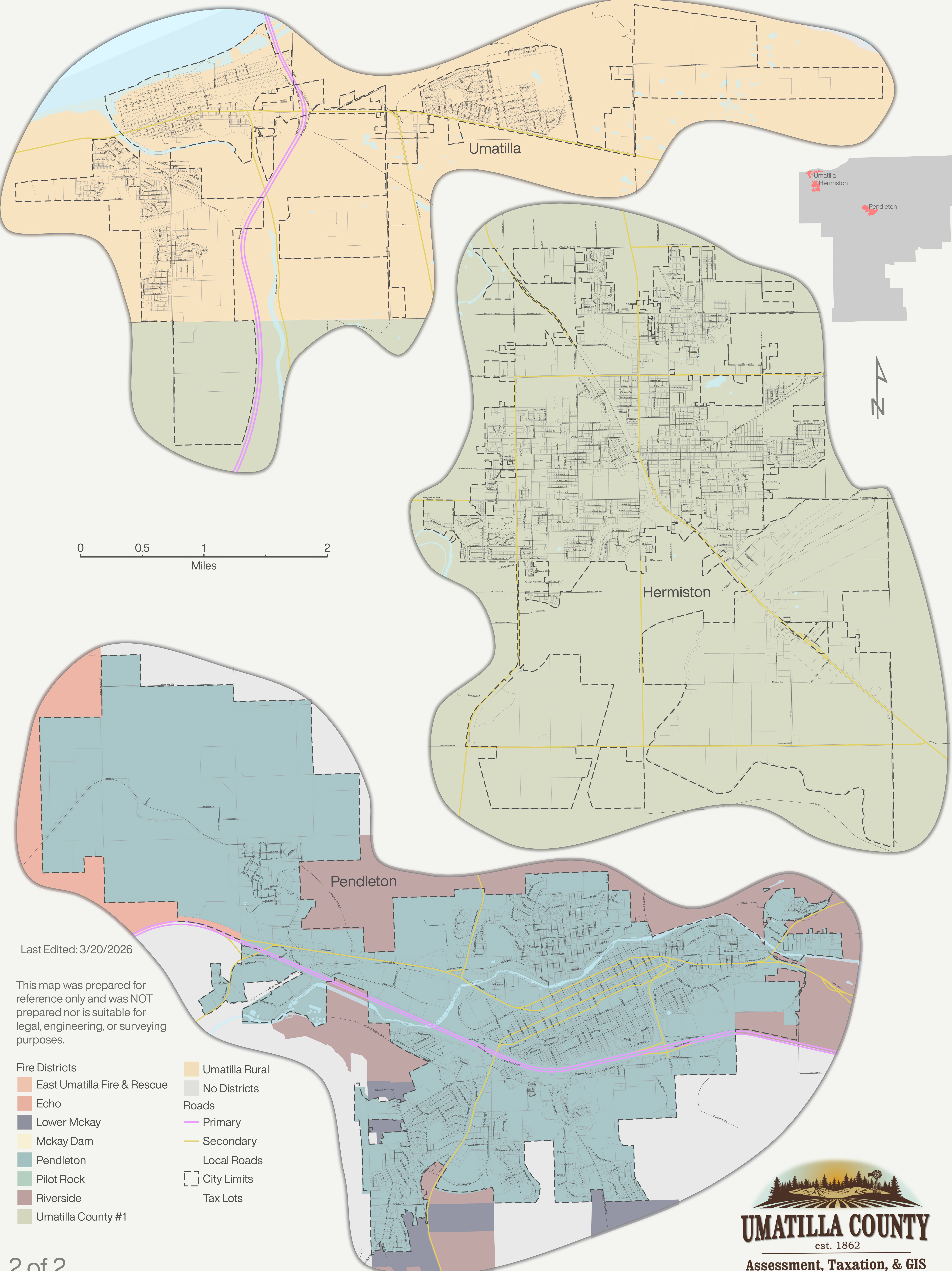
- |  |   |   |
|--|---|---|
| <ul style="list-style-type: none"> <li>Fire Districts</li> <li>East Umatilla Fire &amp; Rescue</li> <li>Echo</li> <li>Lower Mckay</li> <li>Mckay Dam</li> <li>Pendleton</li> <li>Pilot Rock</li> </ul> | <ul style="list-style-type: none"> <li>Riverside</li> <li>Umatilla County #1</li> <li>Umatilla Rural</li> <li>Milton-Freewater City</li> <li>Milton-Freewater Rural Private</li> <li>Umatilla Tribal</li> </ul> | <ul style="list-style-type: none"> <li>No Districts</li> <li>Roads</li> <li>Primary</li> <li>Secondary</li> <li>Local Roads</li> <li>Tax Lots</li> <li>City Limits</li> </ul> |
|--|---|---|

This map was prepared for reference only and was NOT prepared nor is suitable for legal, engineering, or surveying purposes.  
 Last Edited: 3/20/2026



# Fire Districts

## Umatilla County, Oregon



Last Edited: 3/20/2026

This map was prepared for reference only and was NOT prepared nor is suitable for legal, engineering, or surveying purposes.

- Fire Districts
- East Umatilla Fire & Rescue
- Echo
- Lower McKay
- Mckay Dam
- Pendleton
- Pilot Rock
- Riverside
- Umatilla County #1
- Umatilla Rural
- No Districts
- Roads
- Primary
- Secondary
- Local Roads
- City Limits
- Tax Lots