T.1N., R.35E., W.M.
8B-8-6

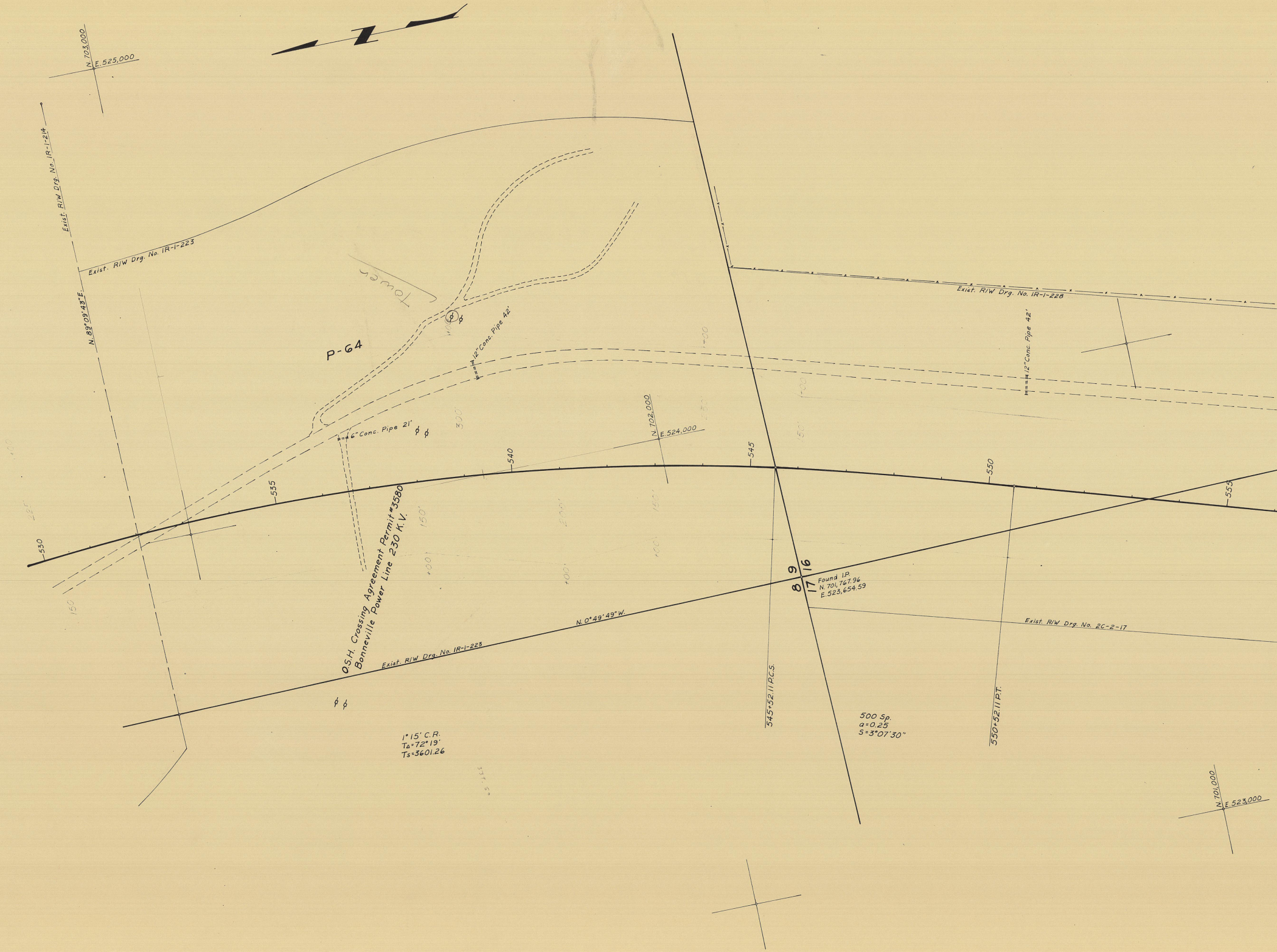
N
N.703,000
E.525,000
Exist. R/W Drg. No. 1R-1-214
Exist. R/W Drg. No. 1R-1-223
N.89°09'43"E.
tower
P-64
12"Conc. Pipe 42'
6"Conc. Pipe 21'
Exist. R/W Drg. No. 1R-1-228
12"Conc. Pipe 42'
N.702,000
E.524,000
530
535
540
545
550
555
O.S.H. Crossing Agreement Permit #3580
Bonneville Power Line 230 K.V.
9
16
8
17
Found I.P.
N. 701,767.96
E. 523,654.59
Exist. R/W Drg. No. 2C-2-17
N. 0°49'49" W.
Exist. R/W Drg. No. 1R-1-223
545+52.11 P.C.S.
550+52.11 P.T.
500 Sp.
a=0.25
S=3°07'30"
1°15' C.R.
TΔ=72°19'
Ts=3601.26
N.701,000
E.523,000

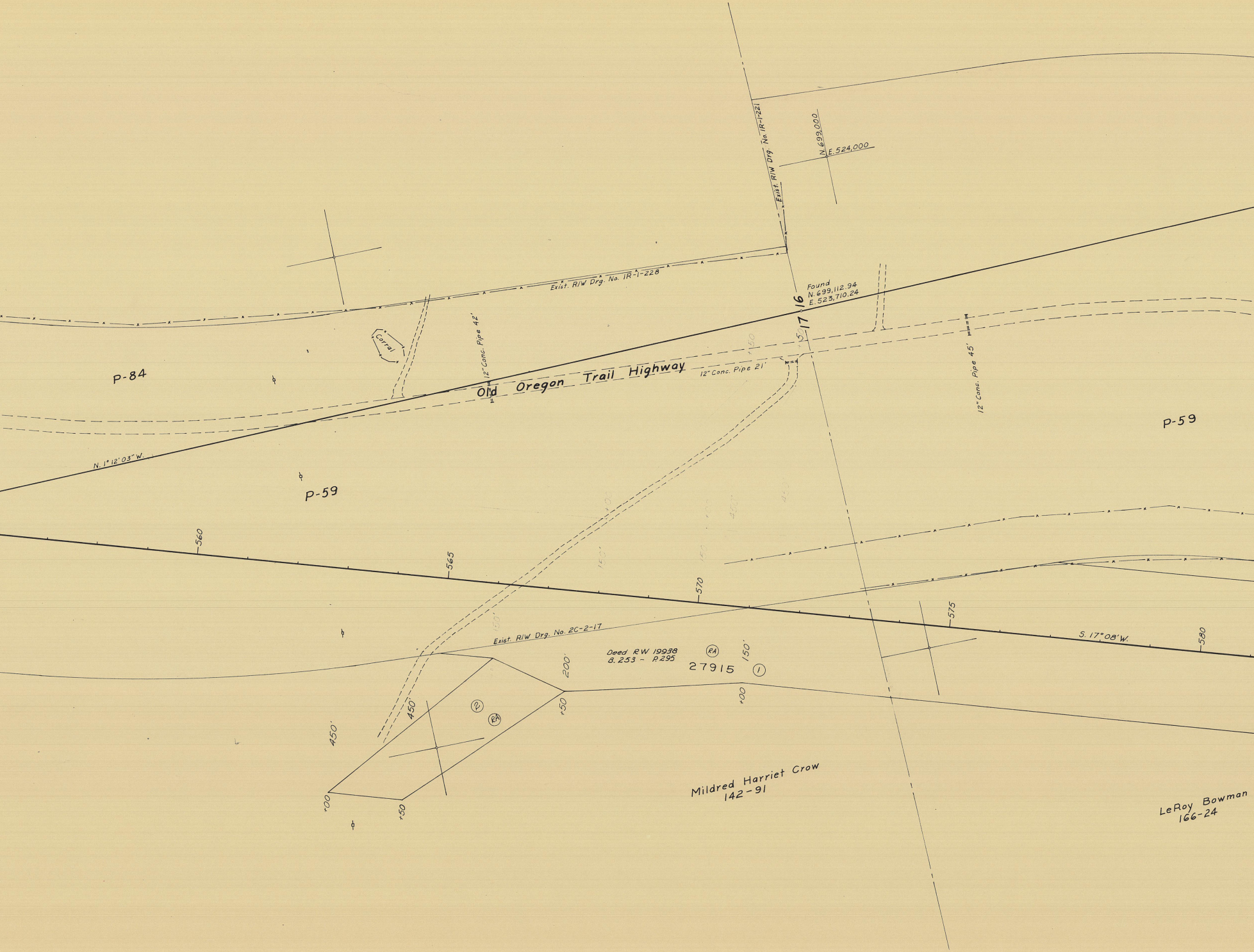
Exist. R/W Drg. No. IR-1-221
N.699,000
E.524,000
Exist. R/W Drg. No. IR-1-228
Found
N.699,112.94
E.523,710.24
17
16
15
Corral
12" Conc. Pipe 42'
Old Oregon Trail Highway
12" Conc. Pipe 21'
12" Conc. Pipe 45'
P-84
P-59
N.1°12'03"W.
P-59
560
565
570
575
580
S.17°08'W.
Exist. R/W Drg. No. 2C-2-17
Deed RW 19938
B.253 - P.295
RA
27915
①
150'
200'
+00
+50
②
RA
450'
450'
+00
+50
Mildred Harriet Crow
142-91
LeRoy Bowman
166-24

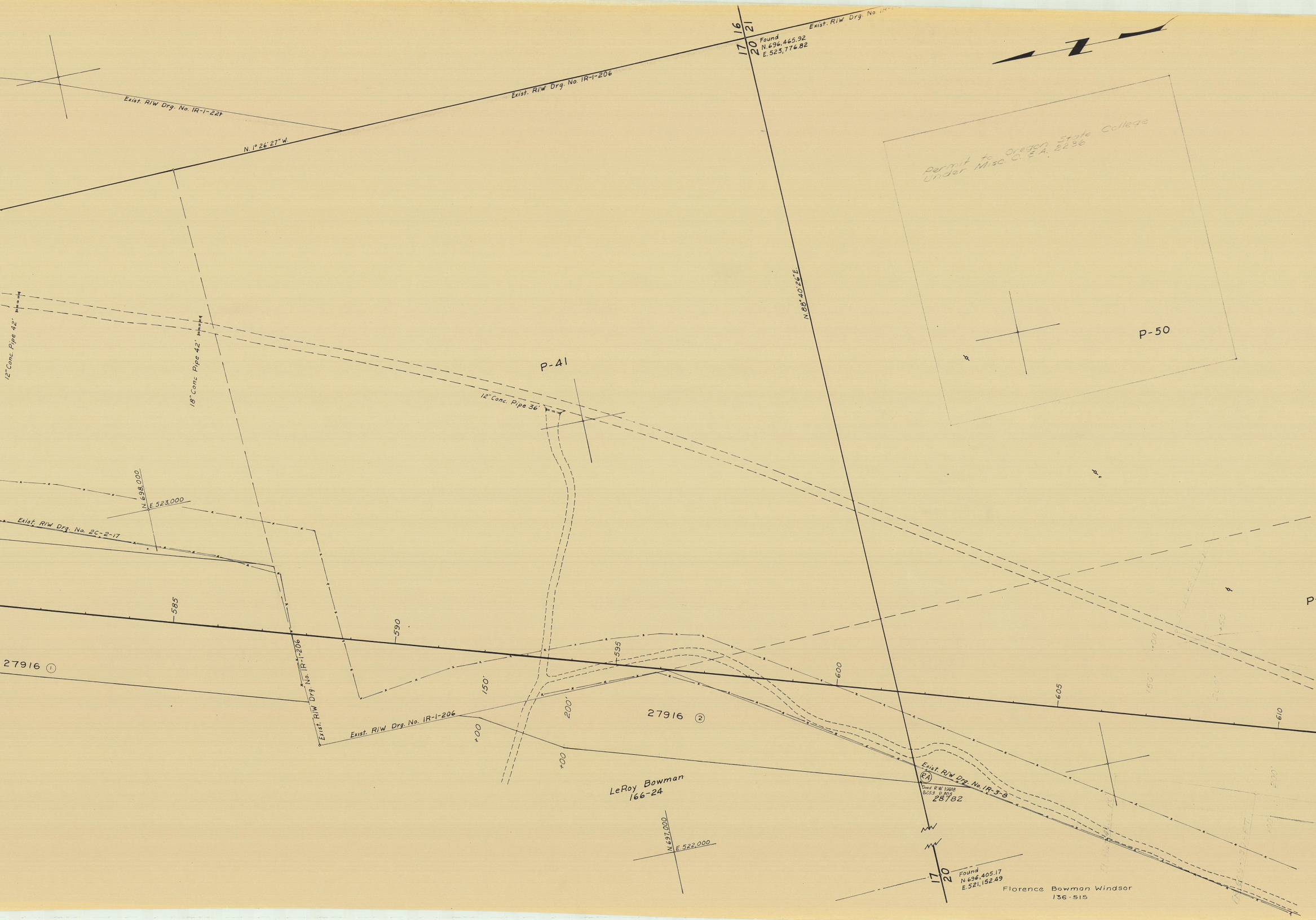
16
21
17
20
Found
N.696,465.92
E.523,776.82
Exist. R/W Drg. No. IR-1-
Exist. R/W Drg. No. IR-1-206
Exist. R/W Drg. No. IR-1-22t
N. 1° 26' 27" W.
Permit to Oregon State College
Under Misc. C. & A. 2236
P-50
P-41
N. 88° 40' 26" E.
12" Conc. Pipe 42'
18" Conc. Pipe 42'
12" Conc. Pipe 36'
N. 698,000
E. 523,000
Exist. R/W Drg. No. 2C-2-17
585
590
595
600
605
610
27916 ①
27916 ②
Exist. R/W Drg. No. IR-1-206
Exist. R/W Drg. No. IR-1-206
150'
200'
+00
+00
LeRoy Bowman
166-24
RA
Exist. R/W Drg. No. IR-3-8
Deed R.W. 19918
B.253 P.305
28782
N. 697,000
E. 522,000
17
20
Found
N.696,405.17
E.521,152.49
Florence Bowman Windsor
136-515
P

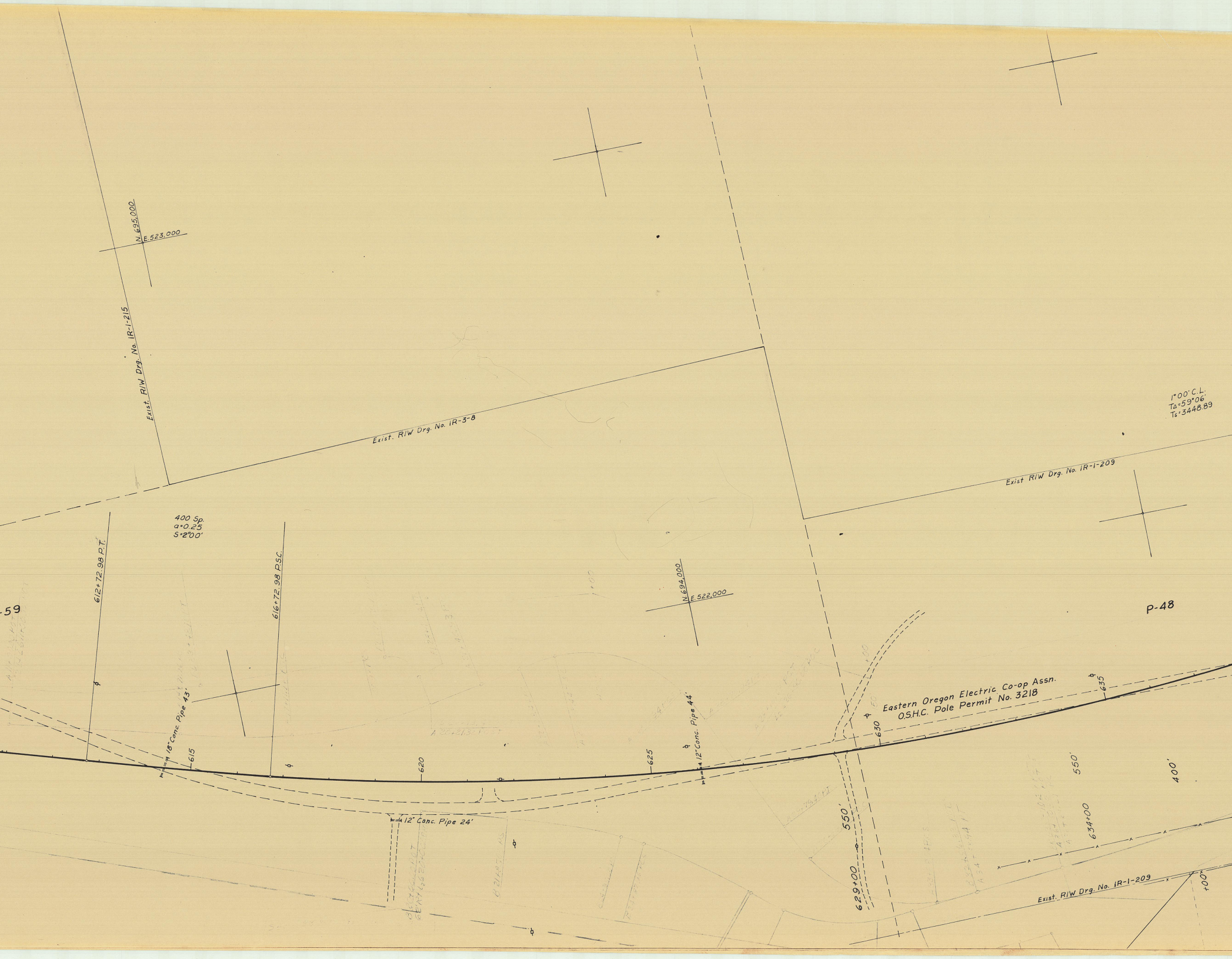
N.695,000
E.523,000
Exist. R/W Drg. No. IR-1-215
Exist. R/W Drg. No. IR-3-8
Exist. R/W Drg. No. IR-1-209
1°00' C.L.
TΔ=59°06'
Ts=3448.89
400 Sp.
a=0.25
S=2°00'
612+72.98 P.T.
616+72.98 P.S.C.
N.694,000
E.522,000
-59
P-48
18" Conc. Pipe 43'
615
620
625
12" Conc. Pipe 44'
12" Conc. Pipe 24'
630
635
Eastern Oregon Electric Co-op Assn.
O.S.H.C. Pole Permit No. 3218
550'
550'
400'
629+00
634+00
Exist. R/W Drg. No. IR-1-209
+00

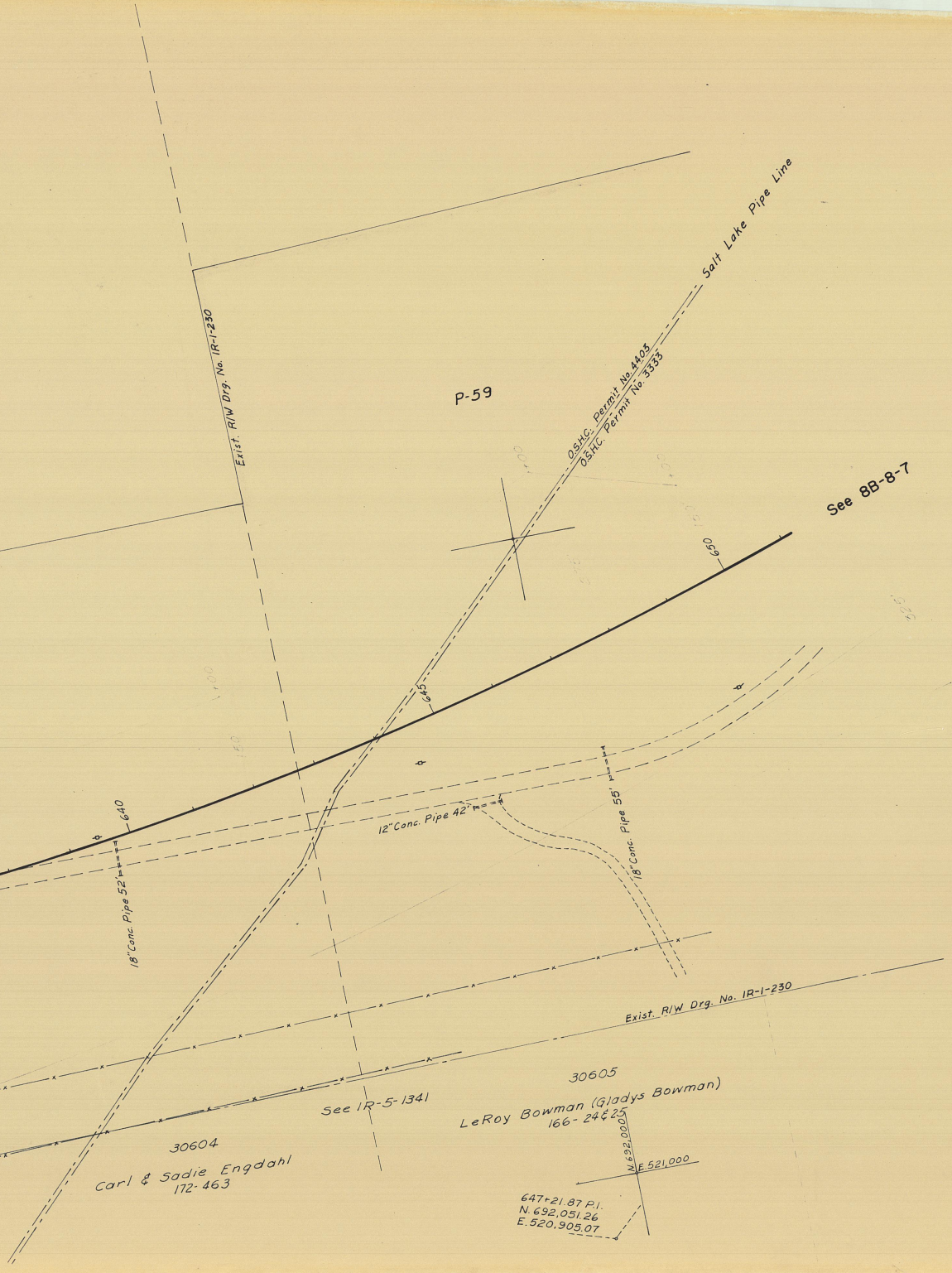
P-59
Salt Lake Pipe Line
O.S.H.C. Permit No. 4403
O.S.H.C. Permit No. 3333
Exist. R/W Drg. No. IR-1-230
See 8B-8-7
650
645
640
12" Conc. Pipe 42'
18" Conc. Pipe 55'
18" Conc. Pipe 52'
Exist. R/W Drg. No. IR-1-230
30605
LeRoy Bowman (Gladys Bowman)
166-24 & 25
See IR-5-1341
30604
Carl & Sadie Engdahl
172-463
N.692,000
E.521,000
647+21.87 P.I.
N.692,051.26
E.520,905.07

DEADMANS PASS — MEACHAM SECTION
OLD OREGON TRAIL HIGHWAY
February 1958
DRG. NO. 8B-8-6