8B-34-18

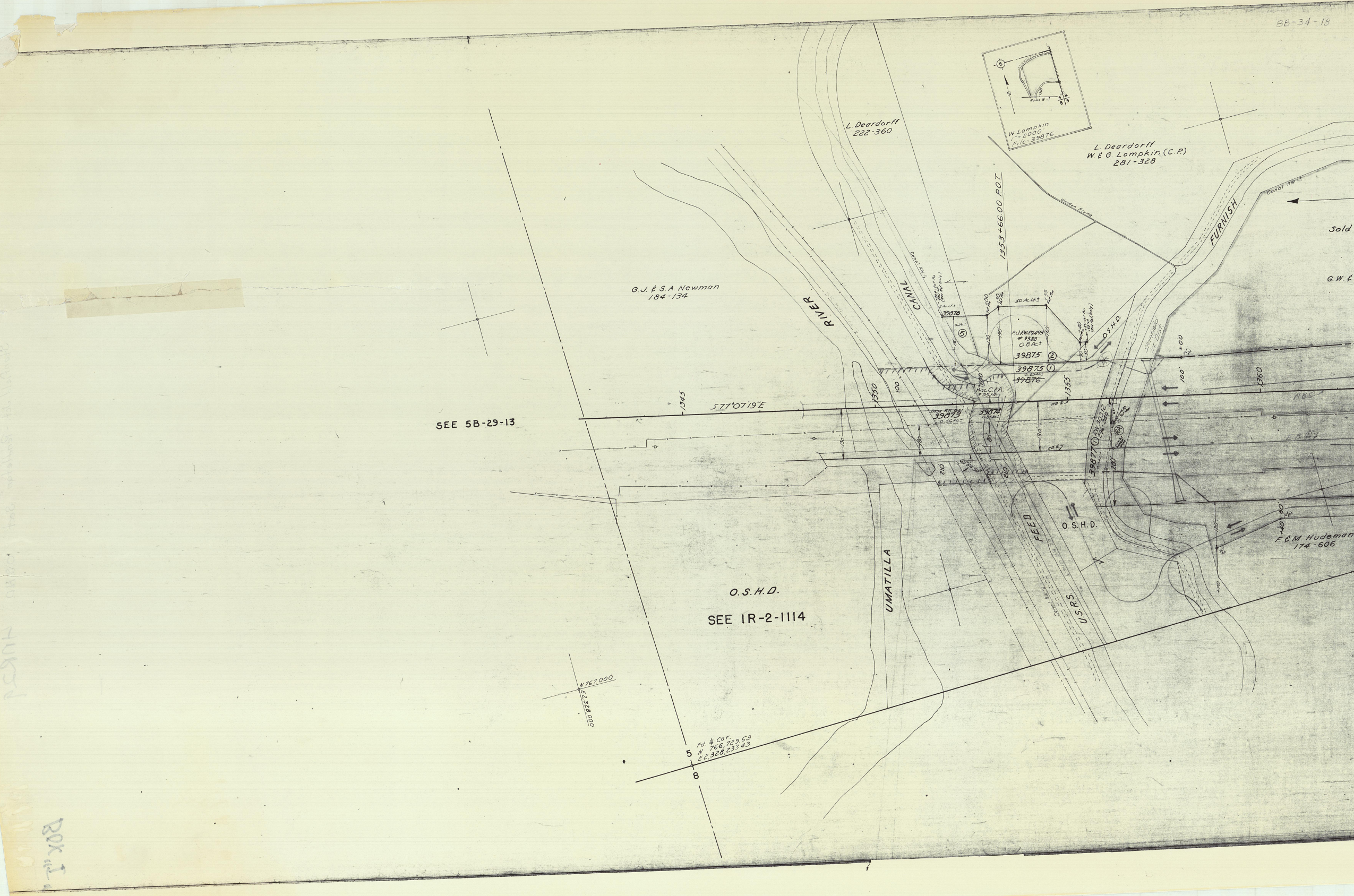
W. Lompkin
1" = 2000'
File: 39876
Reloc. & 5
5 4
8 9
N
L. Deardorff
222-360
L. Deardorff
W. & G. Lompkin (C.P.)
281-328
Wooden Flume
FURNISH
Canal RW
Sold
G.W. &
1353+66.00 P.O.T.
G.J. & S.A. Newman
184-134
RIVER
CANAL
Canal RW
39875
0.1Ac±
⑤
50 Ac. Lt.±
F.J. RW29493
# 9388
0.8 Ac±
39875 ②
39875 ①
0.25Ac±
~~39876~~
O.S.H.D.
Stanfield Irr. Dist.
+00
100'
1360
NBC
EB C
Misc. C. & A.
# 3514
Esmt. RR 061
39873
0.56Ac±
39874
0.05Ac±
WB C
1345
S77°07'19"E
1350
100'
1355
130'
130'
80
80
210
210
RW 30312
296-249
RA
39877 ①
280'
FEED
U.S.R.S.
O.S.H.D.
UMATILLA
120
50'
+40
+70
F. & M. Hudeman
174-606
SEE 5B-29-13
O.S.H.D.
SEE IR-2-1114
N 767,000
E 2,328,000
Fd. ¼ Cor.
N 766,729.63
E 2,328,233.43
5
8

BOX I

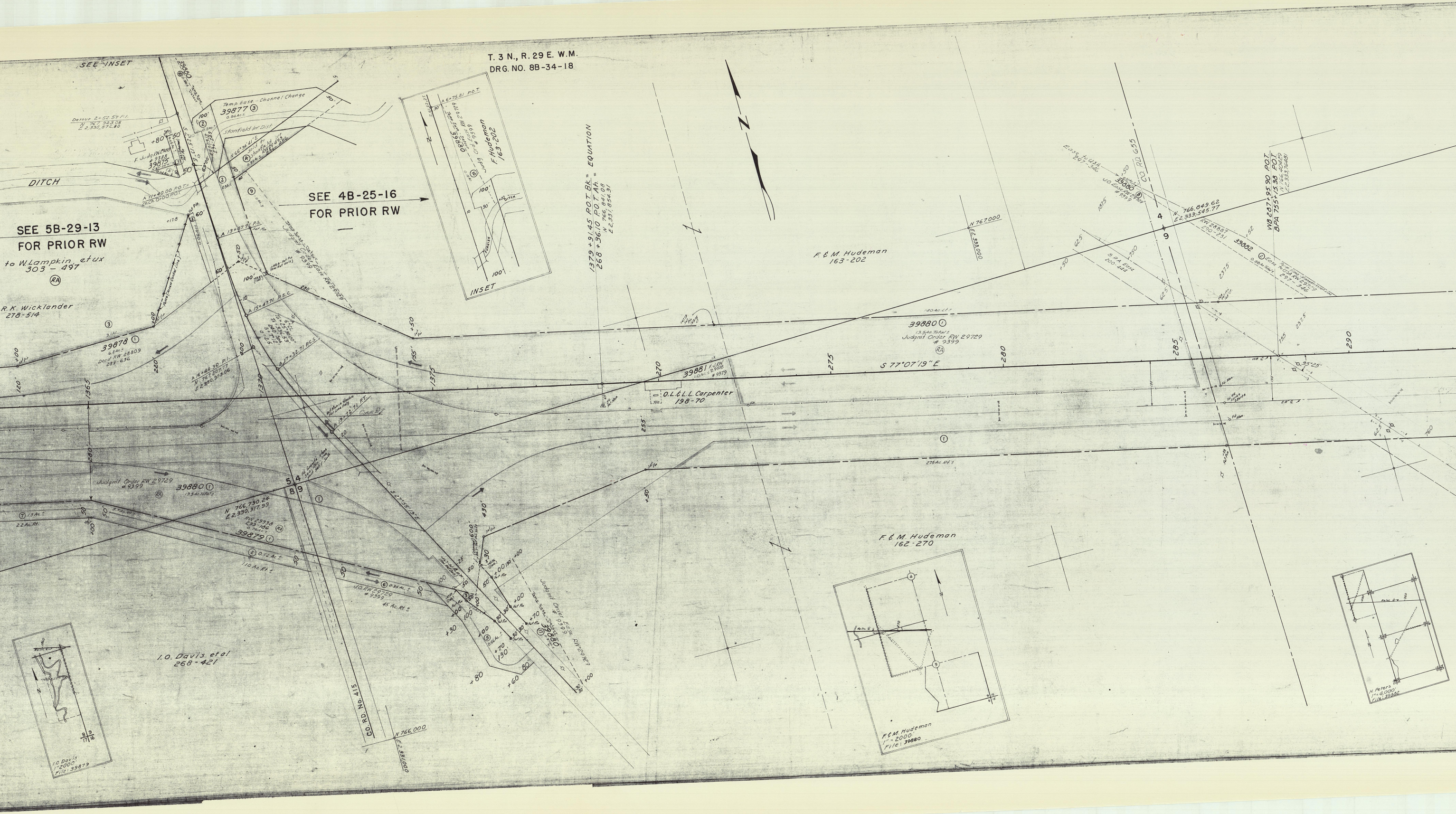
T. 3 N., R. 29 E. W.M.
DRG. NO. 8B-34-18
SEE INSET
SEE 5B-29-13
FOR PRIOR RW
SEE 4B-25-16
FOR PRIOR RW
DITCH
Detour 2+52.57 P.I.
N 767,923.05
E 2,330,872.80
Temp. Ease - Channel Change
39877 ③
0.84 Ac.±
Stanfield Irr. Dist.
N 66°34'41" E
Sold to Stanfield Irr.
RW 29493
296-456
F. Judg. RW 29093
# 9388
39875
A 11+40.00 P.O.T. =
Ch.Ch. 0+00 P.O.T.
A 13+07.71 P.S.
A 15+47.71 P.S.C.
A 16+44.30 P.I.
N 767,207.77
E 2,330,903.06
A 17+32.71 P.C.S.
A 19+72.71 P.T.
Temp. Ease - Detour
Judgm't Order Ease RW 29729
# 9399
to W. Lampkin, et ux
303 - 497
RA
R.K. Wicklander
278-514
39878 ①
6.2 Ac.±
Deed RW 28809
289-636
Fence (Access Control Line)
Judgm't Order RW 29729
# 9399
39880 ①
19.5 Ac. Total ±
N 766,790.24
E 2,330,917.93
RW 29998
293-186
39879 ①
② 0.52 Ac.±
1.10 Ac. Rt.±
⑥ 0.35 Ac.±
J.O. RW 29729
# 9399
45 Ac. Rt.±
⑦ 1.3 Ac.±
2.2 Ac. Rt.
S 27°55'19" E
Fd. Granite stone
I.O. Davis et al
268-421
I.O. Davis
1" = 2000'
File: 39879
CO. RD. No. 415
N 766,000
E 2,331,000
Judgm't Order Ease RW 29729
# 9399
Temp. Ease - Detour
39880 ⑪
INSET
A 6+75.81 P.O.T.
Temp. Ease - Detour
Judg. Ord. RW 29729
# 9399
39880 ⑩
F. Hudeman
163-202
FURNISH
1379+91.45 P.O.T. Bk. =
268+36.10 P.O.T. Ah. = EQUATION
N 766,841.08
E 2,331,854.31
N
F. & M. Hudeman
163-202
N 767,000
E 2,333,000
39881 F.J.RW 29518
1.0 Ac.±
# 9379
O.L. & L.L. Carpenter
198-70
S 77°07'19" E
1365
1370
1375
270
275
280
285
290
39880 ①
19.5 Ac. Total ±
Judgm't Order RW 29729
# 9399
140 Ac. Lt.±
275 Ac. Rt.±
Ease to USA
297-346
39880 ⑧
J.O. Ease RW 29729
# 9399
CO. RD. 655
N 766,849.62
E 2,333,545.77
RW 28887
290-231
39882 ②
Ease to USA RW 29729
297-346
0.88 Ac. Total ±
B.P.A. Ease
200-444
WB 287+95.90 P.O.T.
BPA 755+15.38 P.O.T.
N 766,404.29
E 2,333,764.81
WB ℄
EB ℄
35°25'
F. & M. Hudeman
162-270
F. & M. Hudeman
1" = 2000'
File: 39880
H. Peters
1" = 4,000'
File: 39882

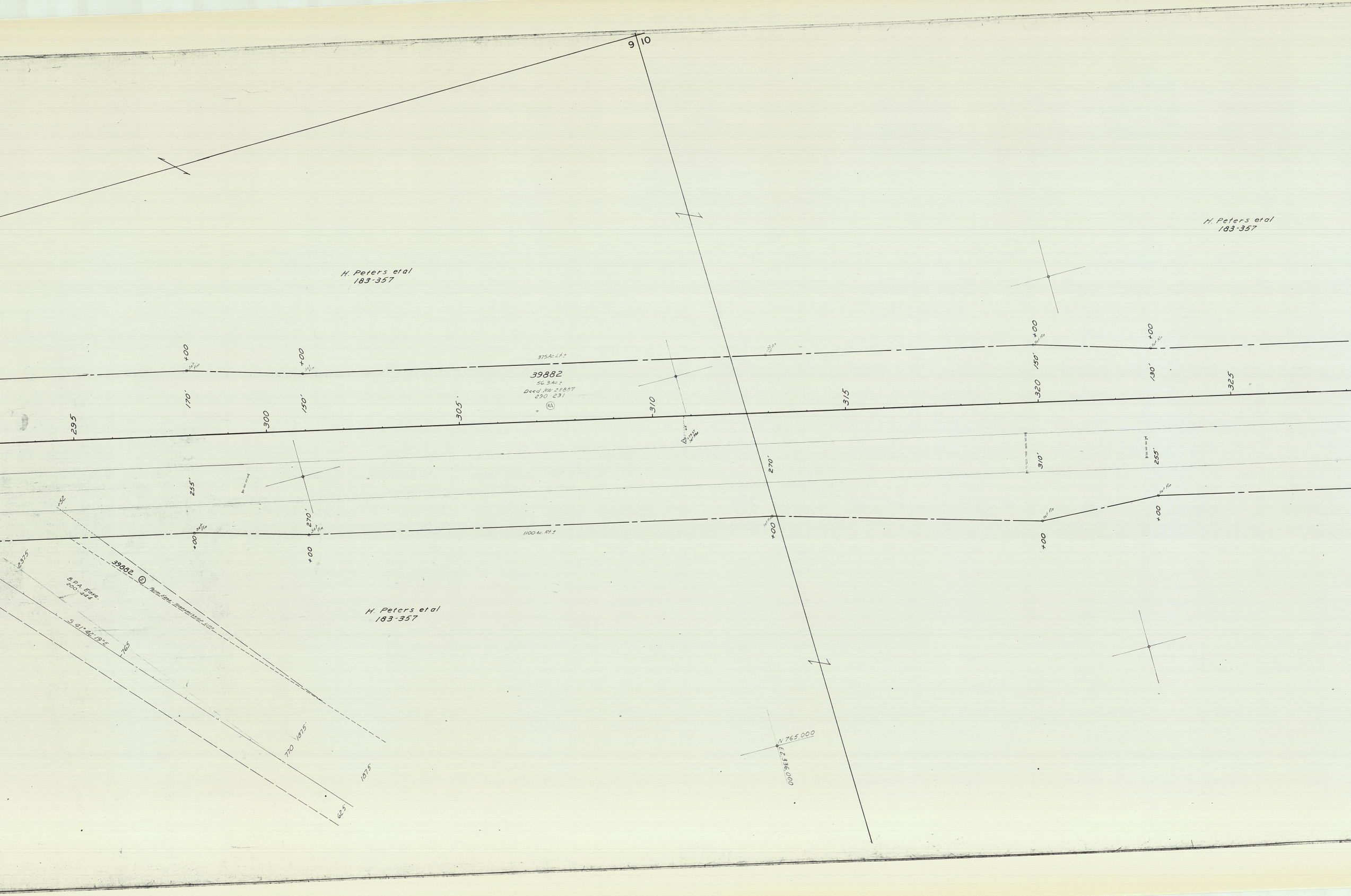
9
10
H. Peters et al
183-357
H. Peters et al
183-357
H. Peters et al
183-357
375 Ac. Lt.±
39882
56.3 Ac.±
Deed RW 28887
290-231
RA
1100 Ac. Rt.±
295
300
305
310
315
320
325
+00
170'
+00
150'
+00
150'
+00
130'
255'
270'
+00
+00
270'
310'
255'
+00
+00
Set Pin
+52
2375
39882 ②
Perm. Ease. Transmission Line
B.P.A. Ease.
200-444
S 41° 42' 19" E
765
770
1875'
1875
62.5
N. 765,000
E. 336,000

T. 3 N., R. 29 E. W.M.
DRG. NO. 8B-34-18

SEE 4B-25-16 FOR PRIOR RW

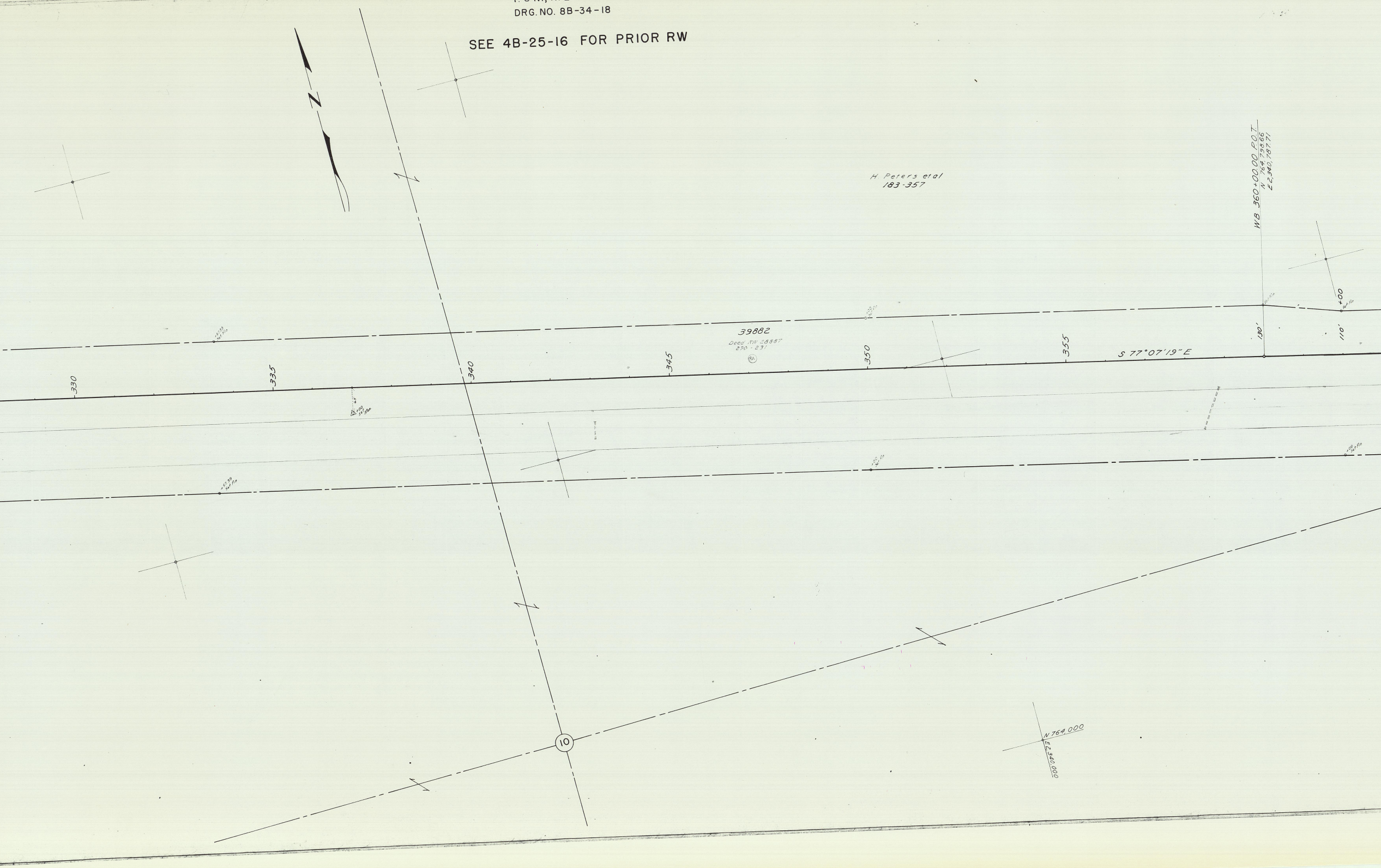
N
H. Peters et al
183-357
WB 360+00.00 P.O.T.
N 764,798.66
E 2,340,787.71
+00
130'
110'
330
335
340
345
350
355
39882
Deed RW 28887
290-231
RA
S 77°07'19" E
10
N 764,000
E 2,340,000

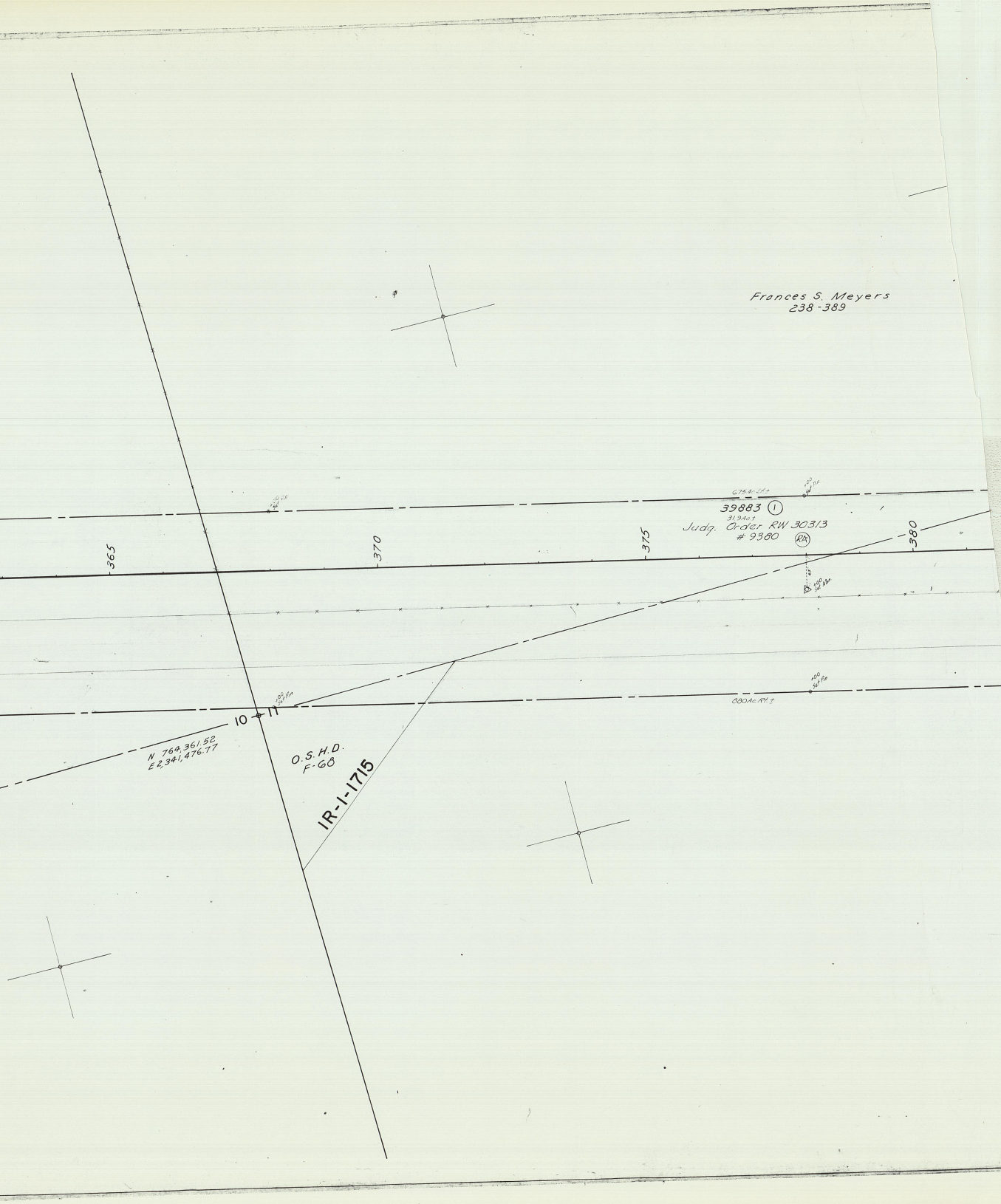

Frances S. Meyers
238-389
67.5Ac. Lt.±
+00 Set Pin
39883 ①
31.9Ac.±
Judg. Order RW 30313
# 9380 (RA)
365
370
375
380
+00 Set Pin
+00 Set Mon
+00 Set Pin
88.0Ac. Rt.±
+00 Set Pin
10
11
N 764,361.52
E 2,341,476.77
O.S.H.D.
F-68
IR-1-1715