5B-29-13

OREGON STATE HIGHWAY DEPARTMENT

Re-located Line

MORROW CO. LINE - STANFIELD SECTION

OLD OREGON TRAIL

UMATILLA COUNTY

Scale : 1" = 100'   October 1940
Revised: July, 1965

Part 2 of 2 Parts

Drg. No. 5B-29-13

Land Survey Corners shown as found are based on the 1940 Hwy. Survey.
Pins & Monuments shown as set are based on the 1967 retracement of the 1940 Hwy. Survey.
Bearings based on the Oregon Coordinate System-North Zone.
Set Iron Pin indicates - Set 5/8" Iron Pin & Guard Post
Survey Completed 7-12-67 - Submitted to County 10-5-67
Access Control Line ——— - ——— - ———

Frank D. Morgan

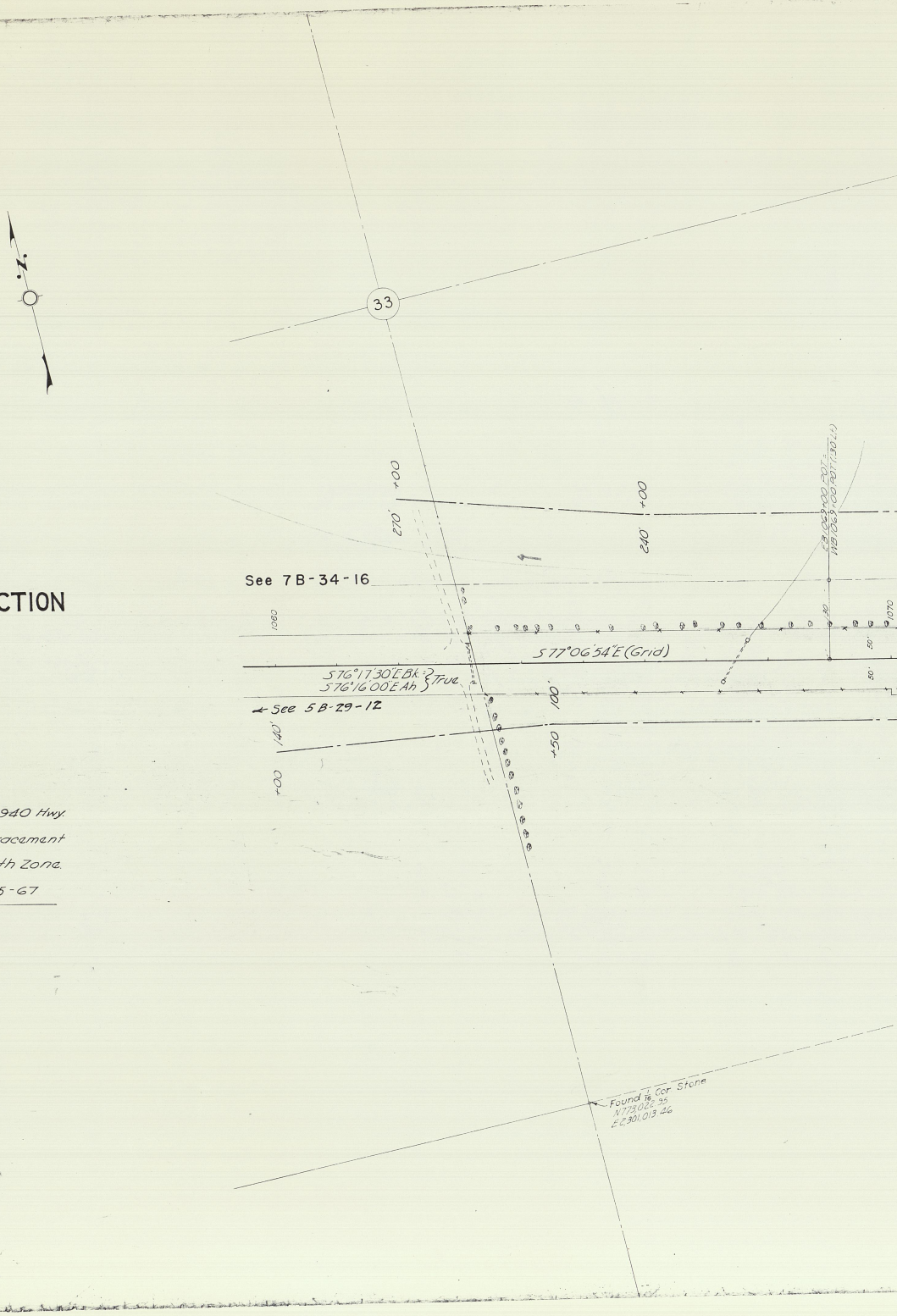
N.
33
+00
270'
+00
240'
EB 1069+00 POT =
WB 1069+00 POT (130' Lt)
See 7B-34-16
1060
30
1070
S77°06'54"E (Grid)
50'
50'
S76°17'30"E Bk. =
S76°16'00"E Ah } True
100'
← See 5B-29-12
140'
+50
+00
Found 1/16 Cor. Stone
N773,022.95
E2,301,013.46

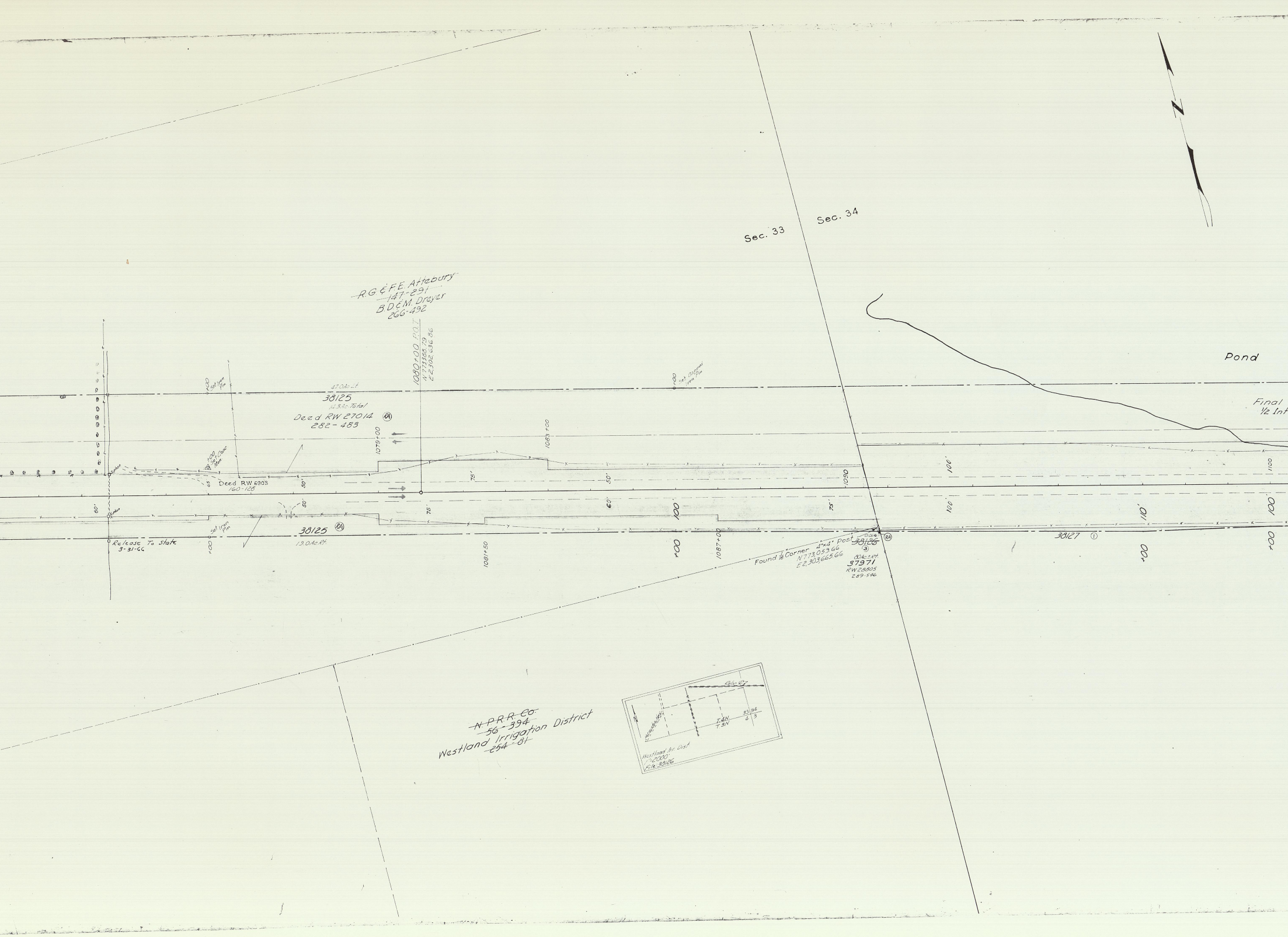
N
Sec. 33
Sec. 34
Pond
Final
½ Int
~~R.G. & F.E. Attebury~~
~~147-291~~
B.D. & M. Dreyer
266-492
1080+00 P.O.T.
N 773,388.79
E 2,302,636.86
47.0 Ac. Lt.
38125
113 Ac. Total
Deed RW 27014 (RA)
282-483
1079+00
1083+00
Set Iron Pin
Set Conc. Mon.
Set Iron Pin
Set Concrete Iron Pin
Deed RW 6903
160-128
Release To State
3-31-66
38125 (RA)
19.0 Ac. Rt.
1081+50
1087+00
1090
75'
50'
60'
65
100'
110'
1100
Found 1/16 Corner 4"x4" Post
N 773,059.66
E 2,303,665.66
~~38126~~ ③
80 Ac.± Rt.
37971
RW 28805
289-546
(RA)
38127 ①
~~N.P.R.R. Co.~~
~~56-394~~
Westland Irrigation District
254-81
Westland Irr. Dist.
1"=2000'
File 38126
T.4N
T.3N
33 34
4 3

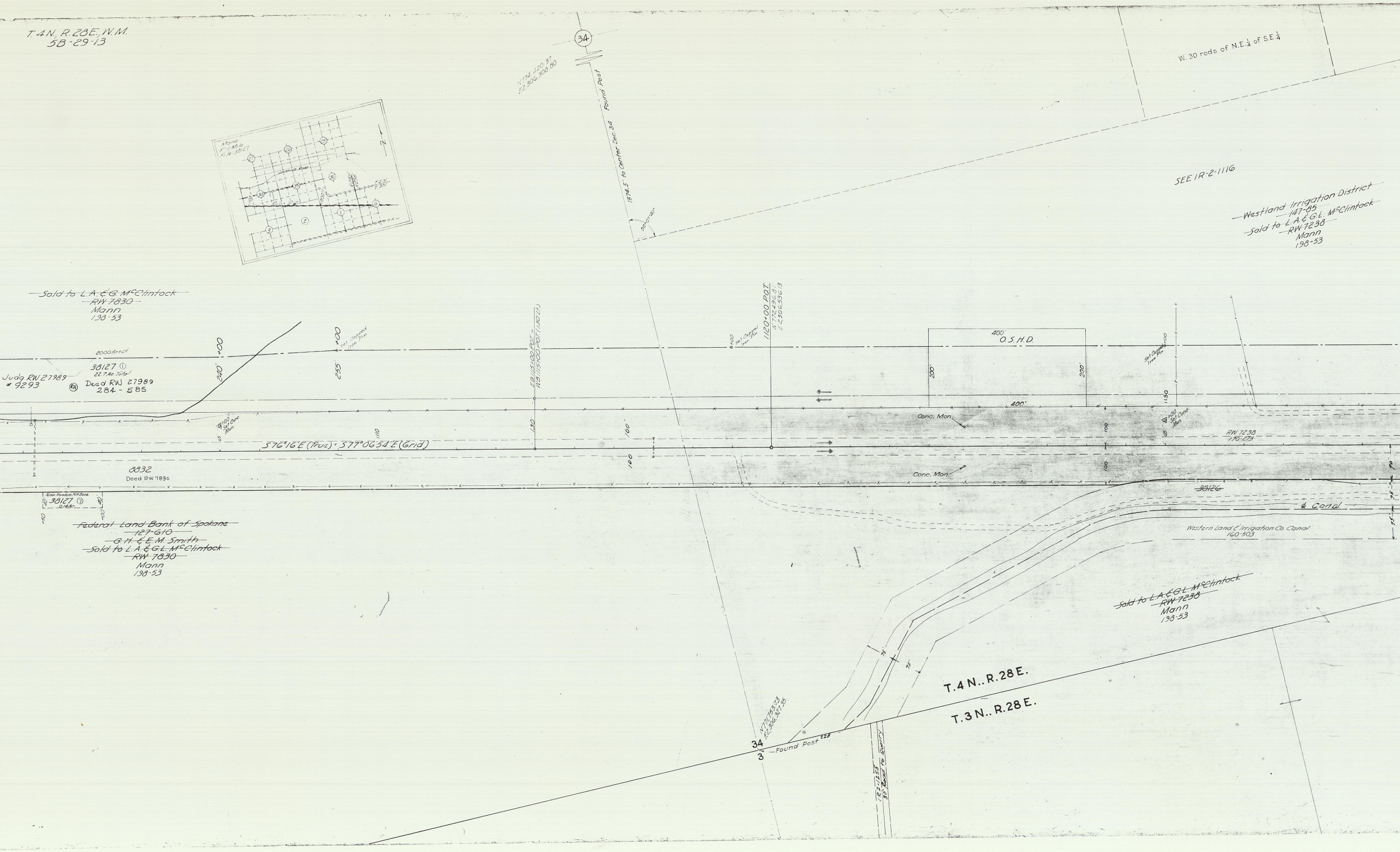
T.4N., R.28E., W.M.
5B-29-13
34
N774,420.37
E2,306,308.80
Found Post
1874.5' to Center Sec. 34
90°07'40"
Mann
1st Mile
File 38127
Umatilla River
T4N
T3N
W. 30 rods of N.E.¼ of S.E.¼
SEE IR-2-1116
~~Westland Irrigation District~~
~~147-85~~
~~Sold to L.A.&G.L. McClintock~~
~~RW 7238~~
Mann
198-53
~~Sold to L.A.&G. McClintock~~
~~RW 7830~~
Mann
198-53
2000 fot Lt.
Judg RW 27989
# 9293
38127 ①
22.7 Ac. Total
RA
Deed RW 27989
284-585
240'
+00
255'
+00
Set Capped Iron Pin
EB 1115+00 POT =
WB 1115+00 POT (130 Lt.)
130'
+00 Set Conc. Mon.
1110
S76°16'E (True) = S77°06'54"E (Grid)
100
100
8832
Deed RW 7830
Temp. Random Fill Ease.
38127 ⑦
0.14 Ac.
40
40
~~Federal Land Bank of Spokane~~
~~127-610~~
~~G.H. & E.M. Smith~~
~~Sold to L.A.&G.L. McClintock~~
~~RW 7830~~
Mann
198-53
1120+00 P.O.T.
N 772,496.81
E 2,306,536.13
+00 Set Capped Iron Pin
400'
O.S.H.D.
200'
200'
400'
Conc. Mon.
Conc. Mon.
1130
+00 Set Capped Iron Pin
+00 Set Conc. Mon.
100
100
RW 7238
170-273
~~38126~~
℄ Canal
70
75
75
Western Land & Irrigation Co. Canal
160-503
~~Sold to L.A.&G.L. McClintock~~
~~RW 7238~~
Mann
198-53
75'
75'
T.4 N.. R.28 E.
T.3 N.. R.28 E.
N771,753.73
E2,306,327.35
34
3
Found Post 228
1R2-1255
30' Road to Quarry

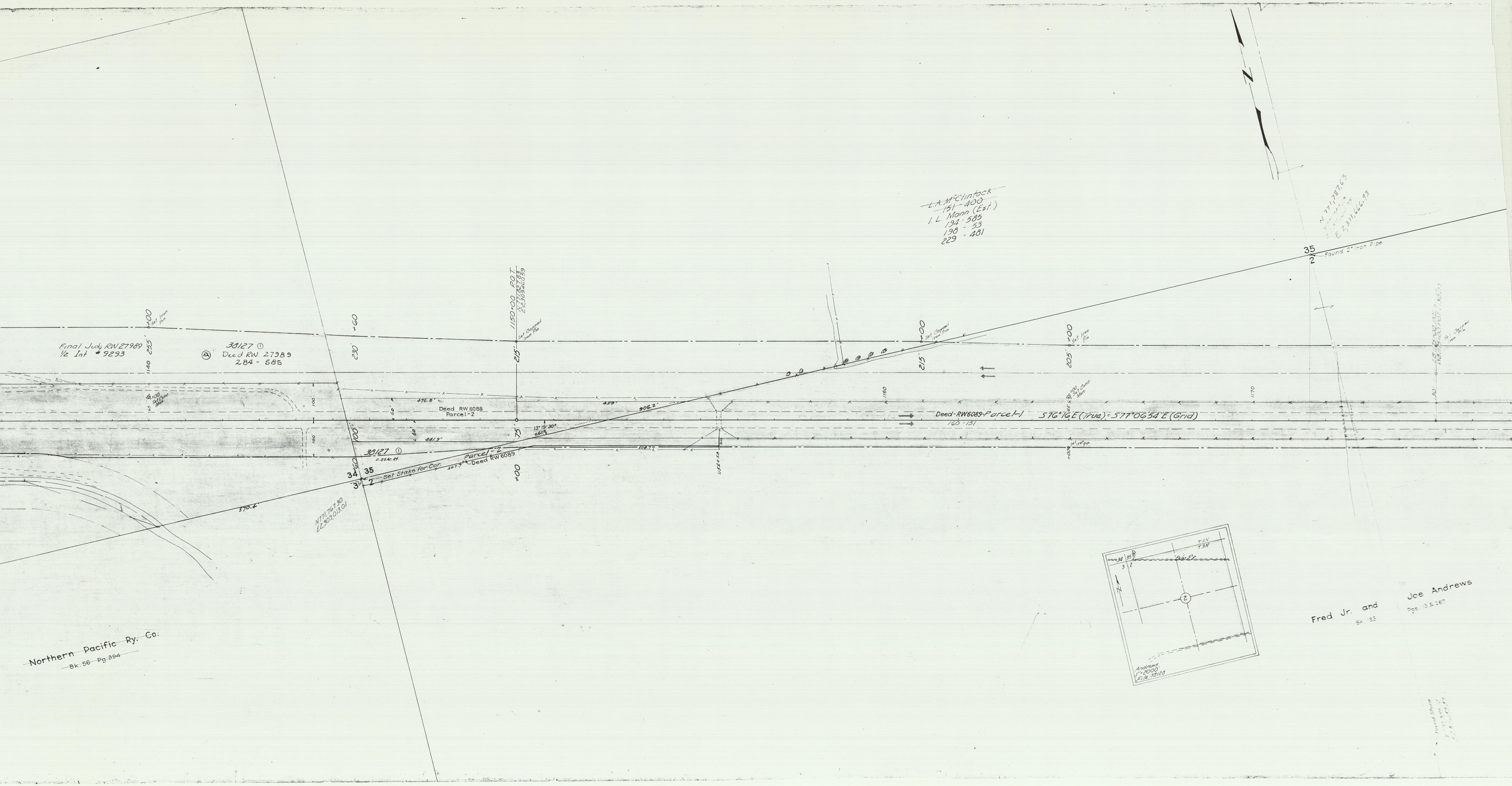
N
L.A. McClintock
151 - 400
I. L. Mann (Est.)
194 - 585
198 - 53
229 - 481
N 771,787.63
E 2,311,66.93
35
2
Found 2" Iron Pipe
Final Judg RW 27989
1/2 Int #9293
+00 Set Iron Pin
255'
1140
38127 ①
RA Deed RW 27989
284 - 585
+60
230'
1150+00 P.O.T.
N 771,827.83
E 2,309,460.59
Set Capped Iron Pin
215'
+00 Set Conc. Mon.
100
476.8'
60
Deed RW 6088
Parcel-2
13° 19' 30"
260.5
100'
441.9'
75'
38127 ①
0.25 Ac. Rt.
Parcel-2
Deed RW 6089
467.7
Set Stake for Cor.
34 35
3 2
+00
570.4'
N 771,767.30
E 2,309,013.01
459'
906.2'
508.7
1155+53
+00 Set Capped Iron Pin
215'
1160
Deed-RW6089-Parcel-1
160 - 151
S76°16'E (True) = S77°06'54"E (Grid)
+00 Set Iron Pin
205'
+00 Set Conc. Mon.
+00 Set Iron Pin
1170
30
Set Capped Iron Pin
T.1N
T.3N
34 35
3 2
N
2
Andrews
1" = 2000'
File 38128
Northern Pacific Ry. Co.
Bk. 56 Pg. 394
Fred Jr. and Joe Andrews
Bk. 153 Pgs. 13 & 267
Found Stone