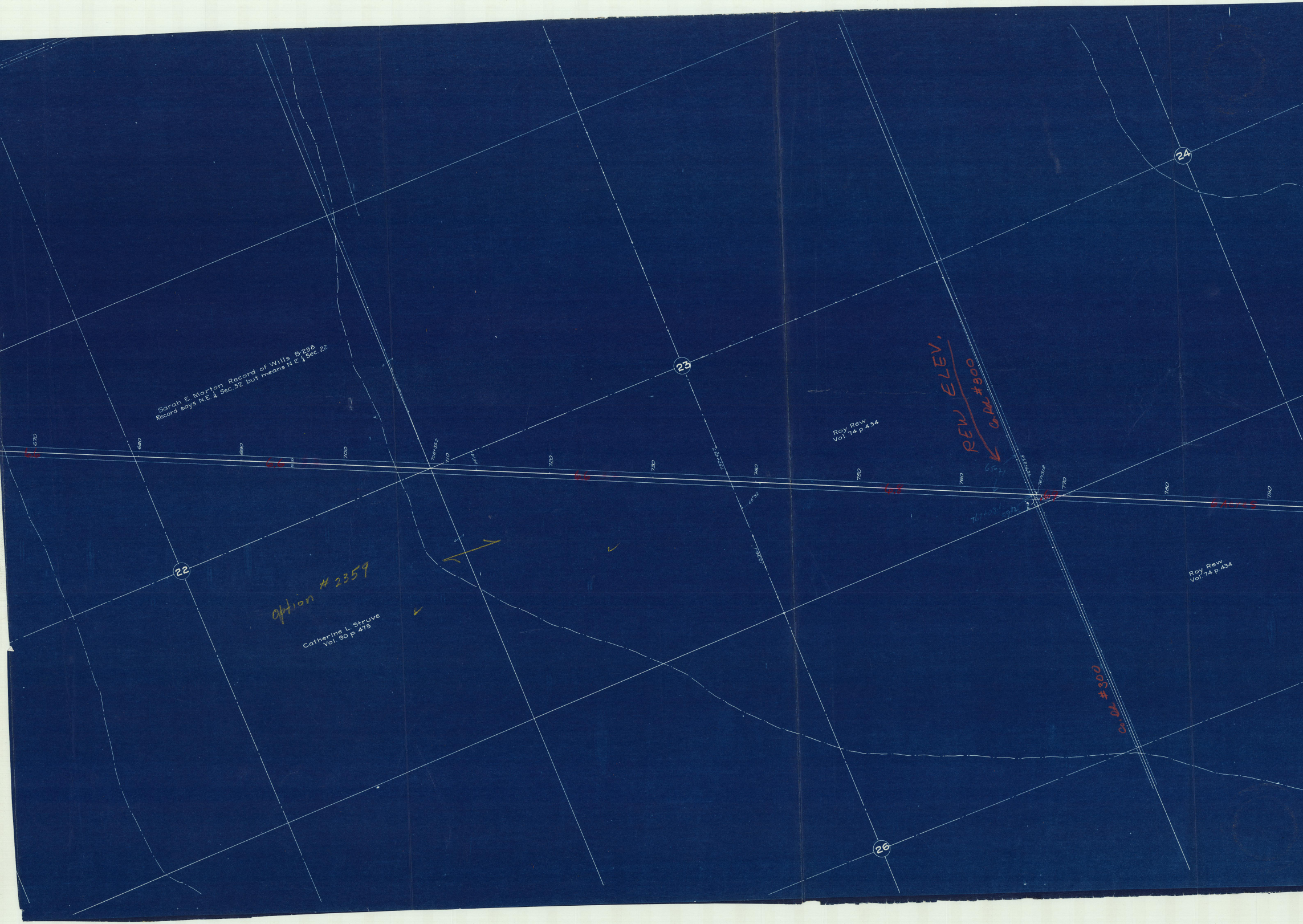
Sarah E. Morton Record of Wills B-258
Record says N.E.¼ Sec. 32 but means N.E.¼ Sec. 22
Roy Rew
Vol. 74 p 434
REW ELEV.
Co. Rd. #300
65°21'
Option #2359
Catherine L. Struve
Vol. 90 p. 475
Roy Rew
Vol. 74 p 434
Co. Rd. #300
22
23
24
26
670
680
690
700
710
720
730
740
750
760
770
780
790
6.6
6.6
6.8
.69
767+03.1


Yoakum Market Road
To Cold Springs (1934 Survey)
Proposed
Roy Rew
Vol. 74 p 434
Co. Rd. # 265
30
25
29
800
810
820
830
840
850
860
870
880
890
900
910
6.6
1.72
5.2
3.8
3.5
3.9
69°23'
324+85.0
65°15'
S 66°07 3/4' E
345+52.6 P.S.
949+52.6 P.S.C.
400' Spiral
S: 3°00'
A: .0375
Roy Rew
Vol. 74 p434
TΔ: 46°27'
Ts: 1839.8'
T.L.: 3496.7'
1°30' C.L.
Δ: 40°27'
L: 2696.7
R: 3820.0
1590.8'
976+49.3 P.C.S.
896+76.8
24°32'
1049.2
T. 3 N., R. 30 E., W. M.
T. 3 N., R. 31 E., W. M.
Henry Struve
Vol. 103 p. 80
option # 236
Co. Rd. # 265


28
400 Spiral
Δ = 3°00'
a = 0.375
Proposed Connection
980+49.3 P.T.
916+39.0 P.O.T.
Henry Struve
Vol. 107 p. 172
920
930
6.6
940
942+74.8
950
4.4
960
33
970
2.3
980
990
6.6
Co. Rd. # 248
Option # 2363
Jurgen Sievers
Vol. 88 p. 378
1000+75.5
1000
1010
1020
6.8
34
#248
32
Robert Royal Rew & Stella M. Rew
Vol. 128 p. 459
W. T. Fanshier
Vol. 57 p. 512
Option # 23

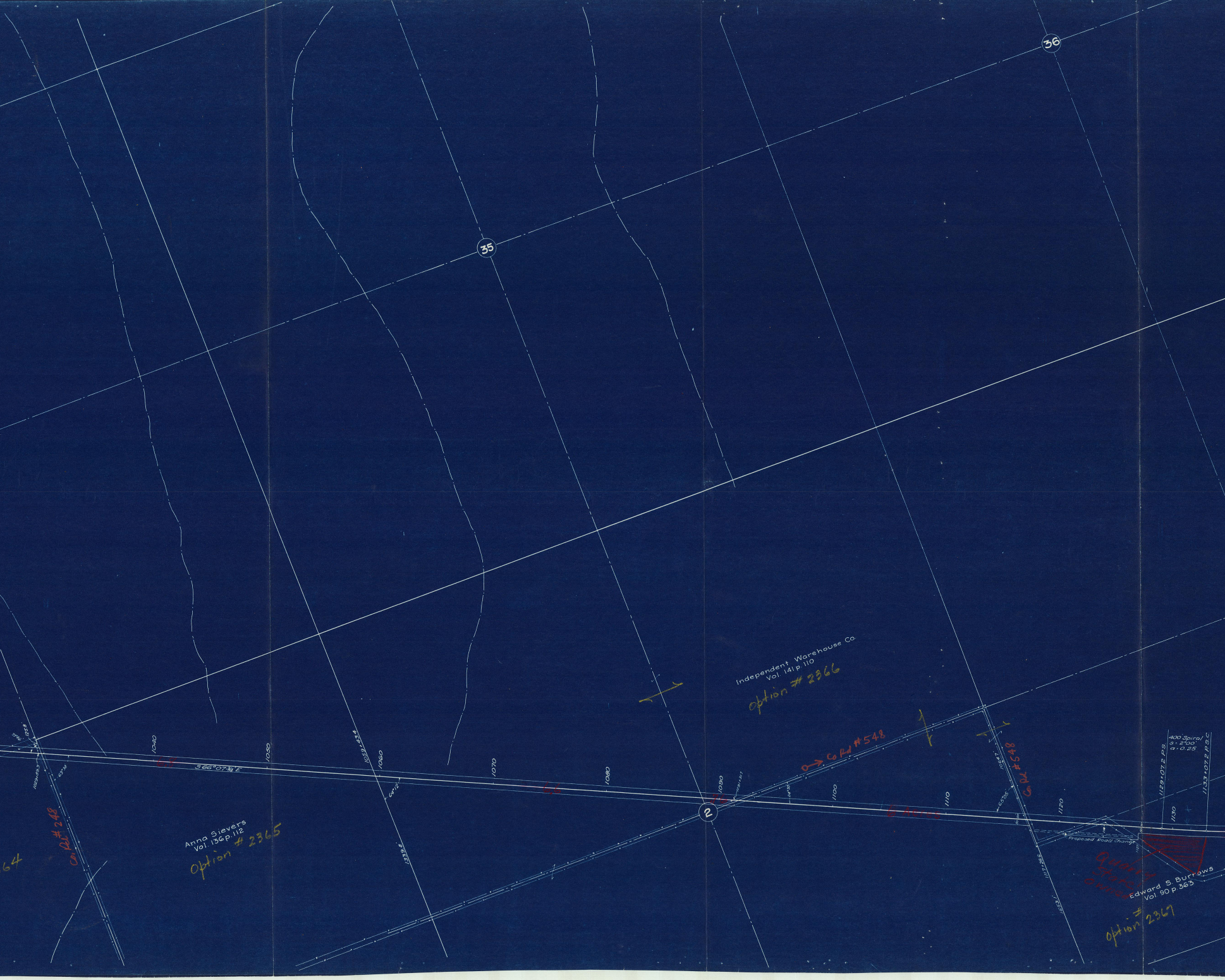36
35
2
1258
1029+89.3
63°38'
1040
6.8
S66°07¾'E
1050
1059+43.4
1060
64°12'
1339.8
…64
Co. Rd # 248
Anna Sievers
Vol. 136 p. 112
Option # 2365
1070
1080
Independent Warehouse Co.
Vol. 141 p. 110
Option # 2366
1090
1091+31.7
76
Co Rd # 548
1100
1110
6 Acres
10647
65°05'
Co Rd # 548
1120
1117+28.6
1553.1
Proposed Road Change
Quarry
State's
owned
Edward S. Burrows
Vol. 90 p. 363
Option # 2367
400' Spiral
s = 2°00'
a = 0.25
1129+07.2 P.S.
1130
1133+07.2 P.S.C.

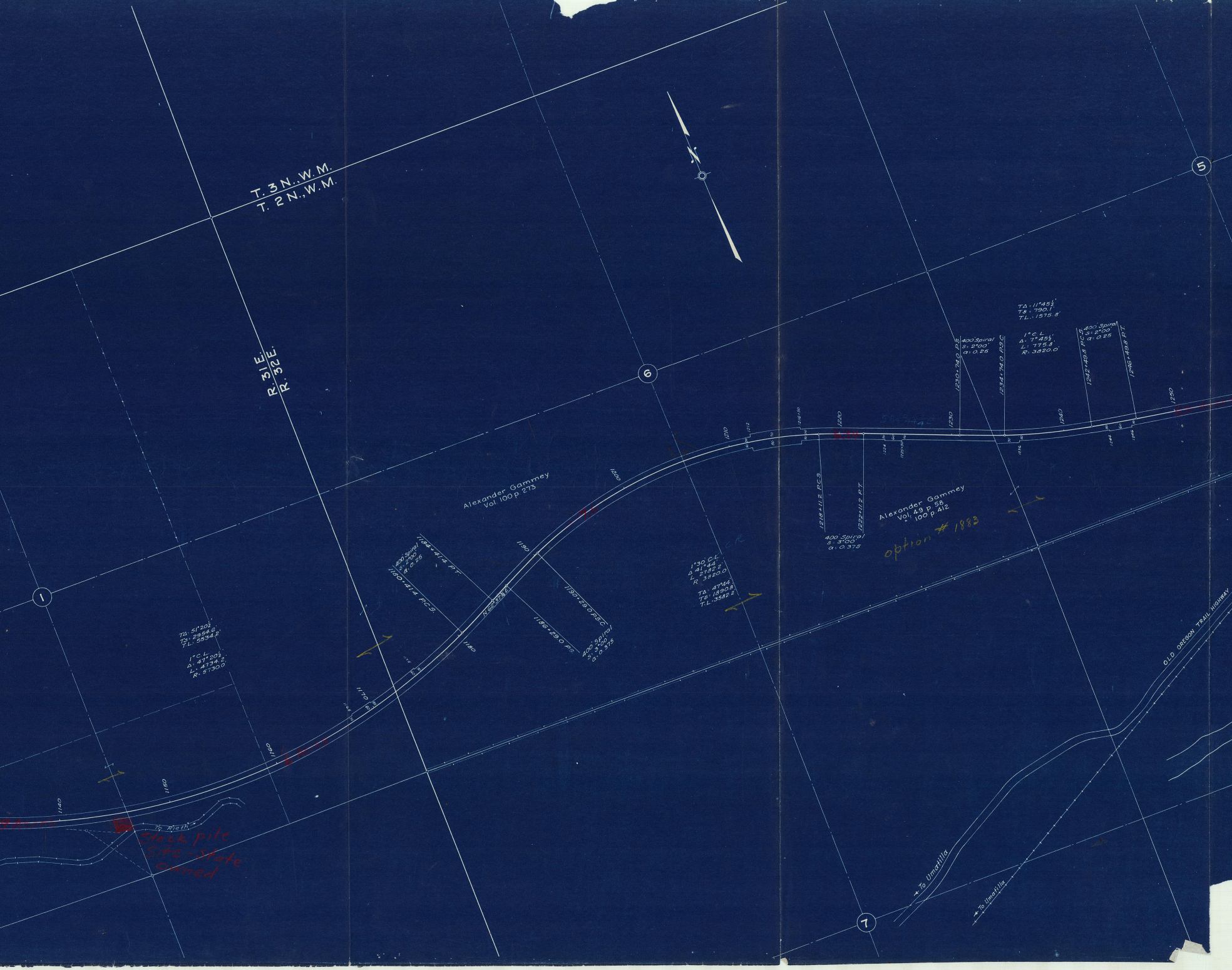
T. 3 N., W.M.
T. 2 N., W.M.
R. 31 E.
R. 32 E.
N
⑤
⑥
①
⑦
Alexander Gammey
Vol. 100 p. 273
Alexander Gammey
Vol. 49 p. 58
" 100 p. 412
option # 1883
TΔ: 51°20½'
Ts: 2954.6'
T.L.: 5534.2'
1° C.L.
Δ: 47°20½'
L: 4734.2'
R: 5730.0
1140
1150
1160
1170
1180
1190
1200
1210
1220
1230
1240
1250
1180+41.4 P.C.S.
1184+41.4 P.T.
400' Spiral
S: 2°00'
a: 0.25
N 62°37¾' E
1186+29.0 P.S.
1190+29.0 P.S.C.
400' Spiral
S: 3°00'
a: 0.375
1°30' C.L.
Δ 41°44'
L 2782.2
R 3820.0
TΔ: 47°44'
TS: 1890.8
T.L.: 3582.2
1218+11.2 P.C.S.
1222+11.2 P.T.
400' Spiral
S: 3°00'
a: 0.375
S 69°44' E
1230+74.0 P.S.
400' Spiral
S: 2°00'
a: 0.25
1234+74.0 P.S.C.
TΔ: 11°45½'
TS: 790.1'
T.L.: 1575.8'
1° C.L.
Δ: 7°45½'
L: 775.8'
R: 3820.0'
1242+49.8 P.C.S.
400' Spiral
S: 2°00'
a: 0.25
1246+49.8 P.T.
1212
1218+50
1224
1225+50
1236
1244
1246
7.6
6.34
6 Acres
9 Acres
To Rieth
Stock pile
Site - State
owned
OLD OREGON TRAIL HIGHWAY
To Umatilla
To Umatilla

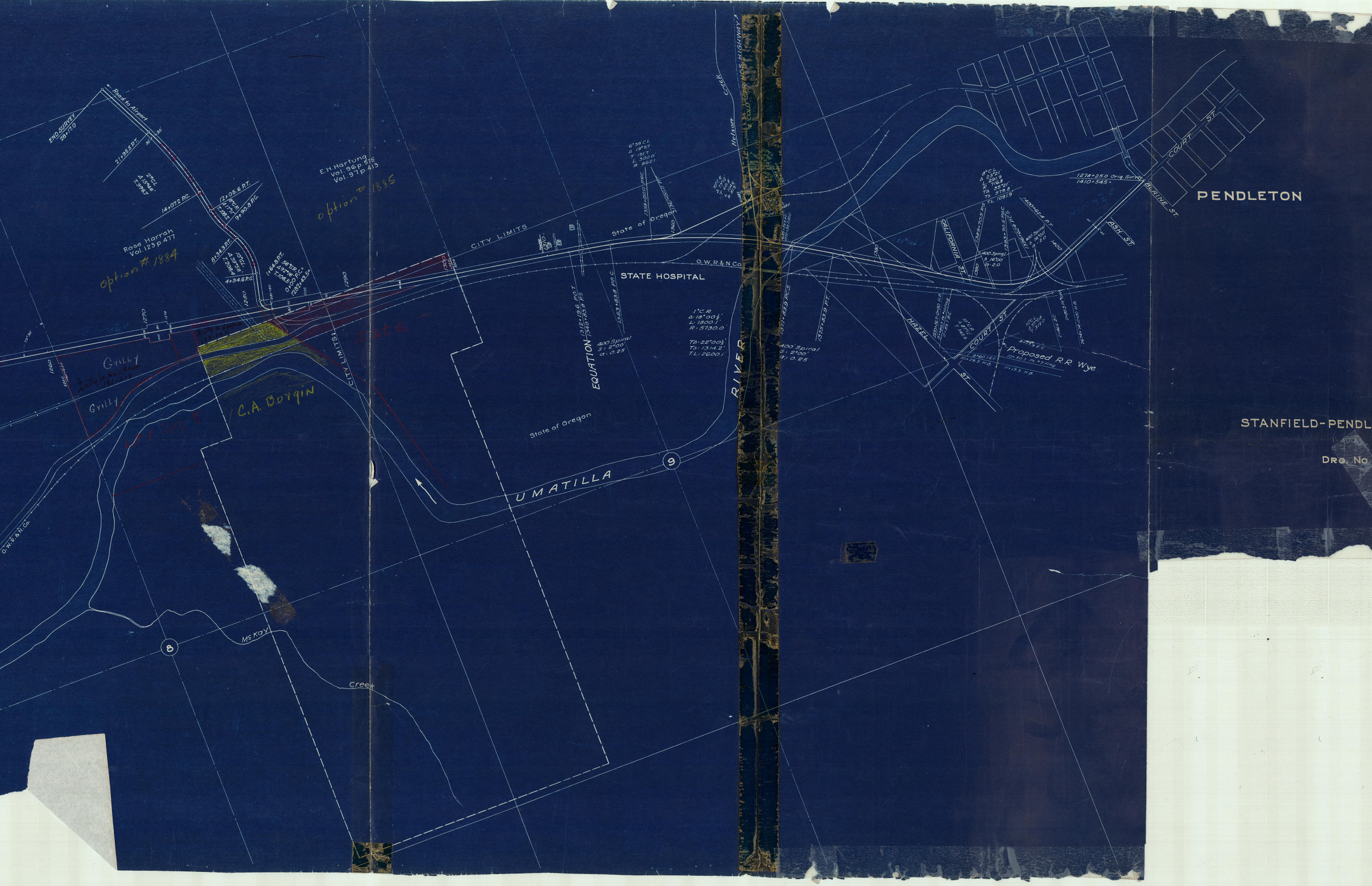
PENDLETON
STANFIELD-PENDL
1:400
DRG. No.
Road to Airport
END SURVEY 28+17.0
21+95.5 P.T.
2°C.L. Δ 15°46' T. 396.7
14+07.2 P.C.
12+05.6 P.T.
8°C.R. Δ 17°11' T. 108.2
9+90.8 P.C.
E.H. Hartung Vol. 96 p. 575 Vol. 97 p. 413
option # 1885
Rose Harrah Vol. 123 p. 477
option # 1884
8+34.3 P.T.
10°C.L. Δ 39°58' T. 208.4
4+34.6 P.C.
1+64.8 P.T.
56°C.R. Δ 92°16' T. 106.5
0+00 P.C. = 1282+43.5
1270
1280
1290
1260
1300
Grilly
Grilly to Hawkins 182-219
Grilly to Hawkins 188-222
Grilly
C.A. Boygin
State
CITY LIMITS
CITY LIMITS
State of Oregon
1310
1358+00.0 P.R.C.
1361+00.0 P.T.
1360
6°39' C.L. Δ 19°57' T 151.7 L 300.0' R 862.1
O.W.R.&N.Co.
STATE HOSPITAL
EQUATION
1312+19.6 P.O.T. = 1349+83.8 P.S.
1353+83.8 P.S.C.
400' Spiral S: 2°00' a: 0.25
1°C.R. Δ: 18°00½' L: 1800.1' R: 5730.0
TΔ: 22°00½' Ts: 1314.2' T.L.: 2600.1'
1371+83.9 P.C.S.
1375+83.9 P.T.
400' Spiral S: 2°00' a: 0.25
Nelson Creek
COLD SPRINGS HIGHWAY
RIVER
UMATILLA
State of Oregon
9
8
McKay Creek
O.W.R.&N.Co.
1380
CALIFORNIA ST.
1390
1389+70.5 P.S.
1393+70.5 P.S.C.
1396+62.4 P.C.S.
400' Spiral S 16°00 a 2.0
400' Spiral S 16°00 a 2.0
1400
1400+62.4 P.T.
8°C.L. Δ 23°21' L. 291.9 R. 716.8 TΔ 55°21' Ts 579.8 T.L. 1091.9
1278+25.0 Orig. Survey = 1410+54.5
BLAINE ST.
ASH ST.
COURT ST.
COURT ST.
HAZEL ST.
10°C.R. Δ 87°15' T 545.6
10°C.L. Δ 57°08' T 312.0
8+77.9 E.C.
9+60.1 E.C.
10+29.5 H.B.
10+50.7 Pt. #7 Frog
11+13.3 H.B.
Proposed R.R. Wye