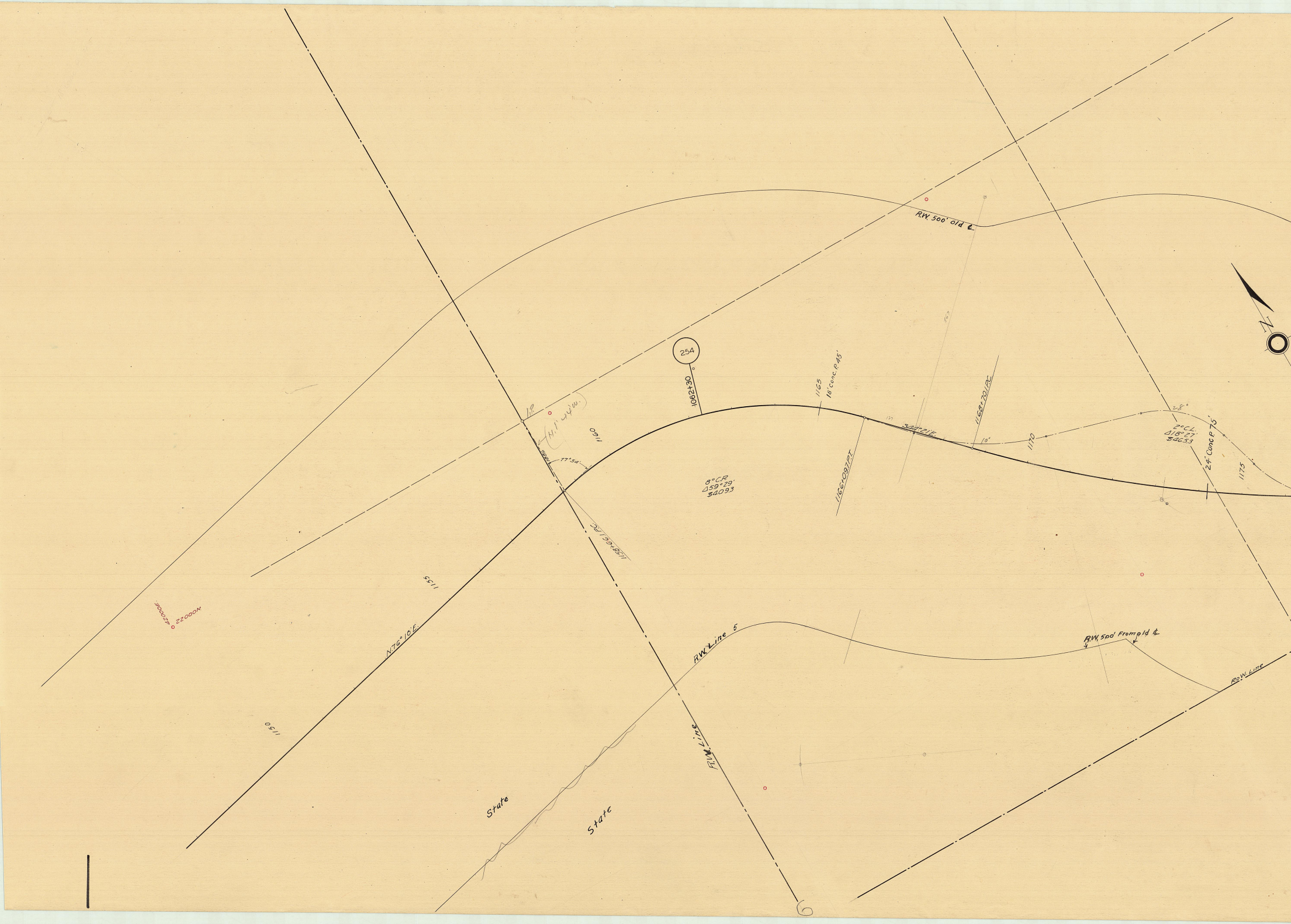
R.W. 500' old ℄
254
1062+30
1165
18' Conc. P. 45'
1168+70.1 P.C.
S44°21'E.
10°
1170
28°
2°C.L.
Δ18°27'
Ʃ4653
24" Conc P. 75'
1175
N
I.P.
(N. 1° 44' W.)
1160
77°54'
8°C.R.
Δ59°29'
Ʃ4093
1166+09.7 P.T.
1158+66.1 P.C.
1155
N76°10'E.
41200E.
22000N.
1150
R.W. Line 5
R.W. 5pd From old ℄
R.o.W. Line
R.W. Line
State
State
6

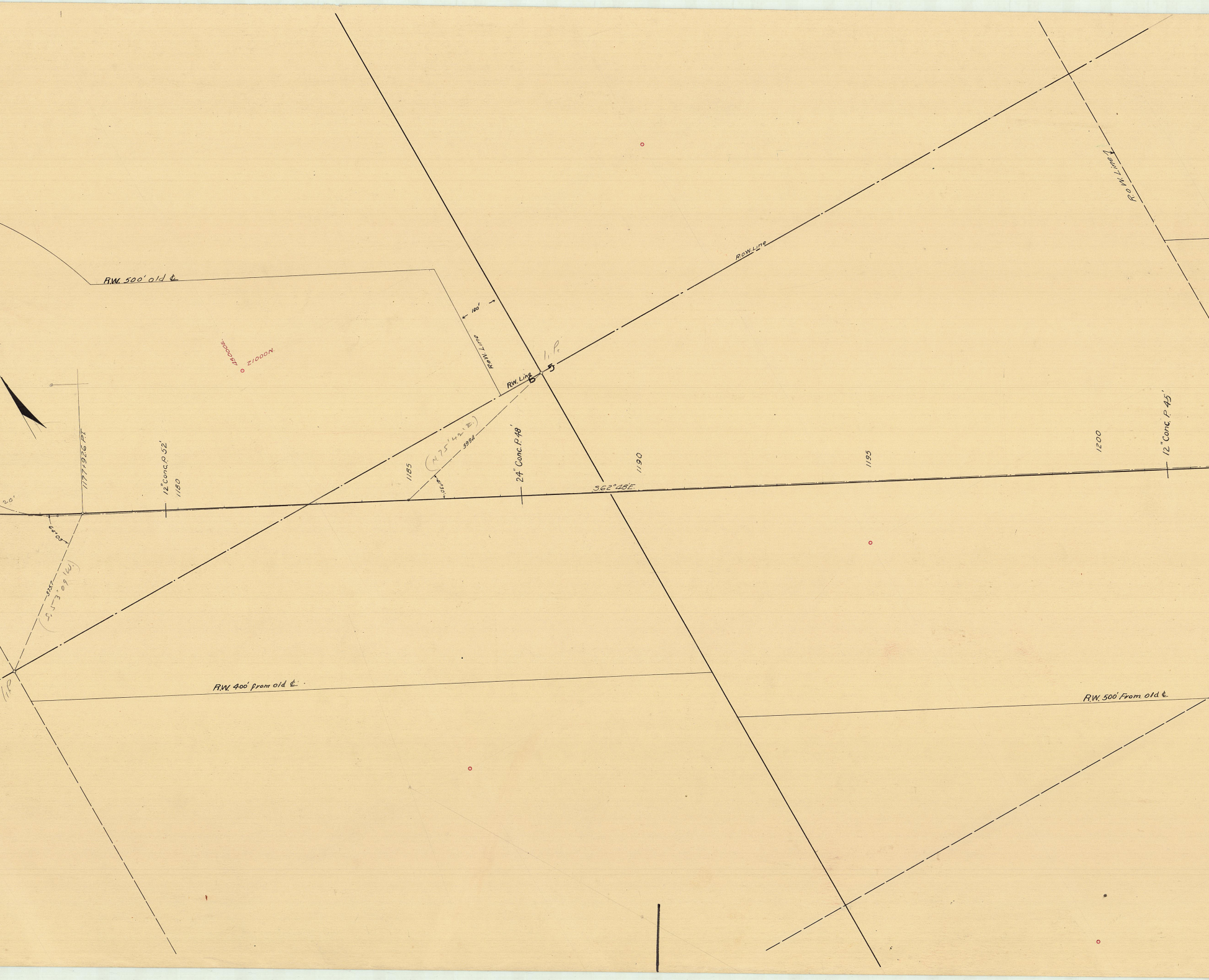
R.W. 500' old ℄
100'
R.O.W. Line
R.O.W. Line
R.W. Line
6
5
I.P.
15000E.
21000N.
1177+92.6 P.T.
12" Conc. P. 52'
1180
1185
(N 75°42' E.)
3994
0.5"
24" Conc. P. 48'
1190
S62°48'E.
1195
1200
12" Conc. P. 45'
R.O.W. Line
20'
(S 53°09' W.)
3757
I.P.
R.W. 400' from old ℄
R.W. 500' From old ℄



20000N.
2800000E.
R.W. 500' from old ℄
I.P.
R.W. Line
R.W. Line
R.W. Line
Tie (Book 909)
N 48°46'E 547.8
255
1214+50
1205
12" Conc. P.45'
1210
S 51°44'E
1215
79°30'
+78.6
12" Conc. P.45'
1220
1223+44.1 P.C.
1°CL
Δ2°55'
81459
1226+36.1 P.T.
12" Conc. P.45'
1203+21.6 P.C.
1.38
4.80
4°CR
Δ11°04'
81388
(S 40°40'E)
1206+18.3 P.T.
I.P.
Row Line
Row Line
350' from old ℄
347.7
90°
150.0'
90°
R.W. Line 500' from ℄
State

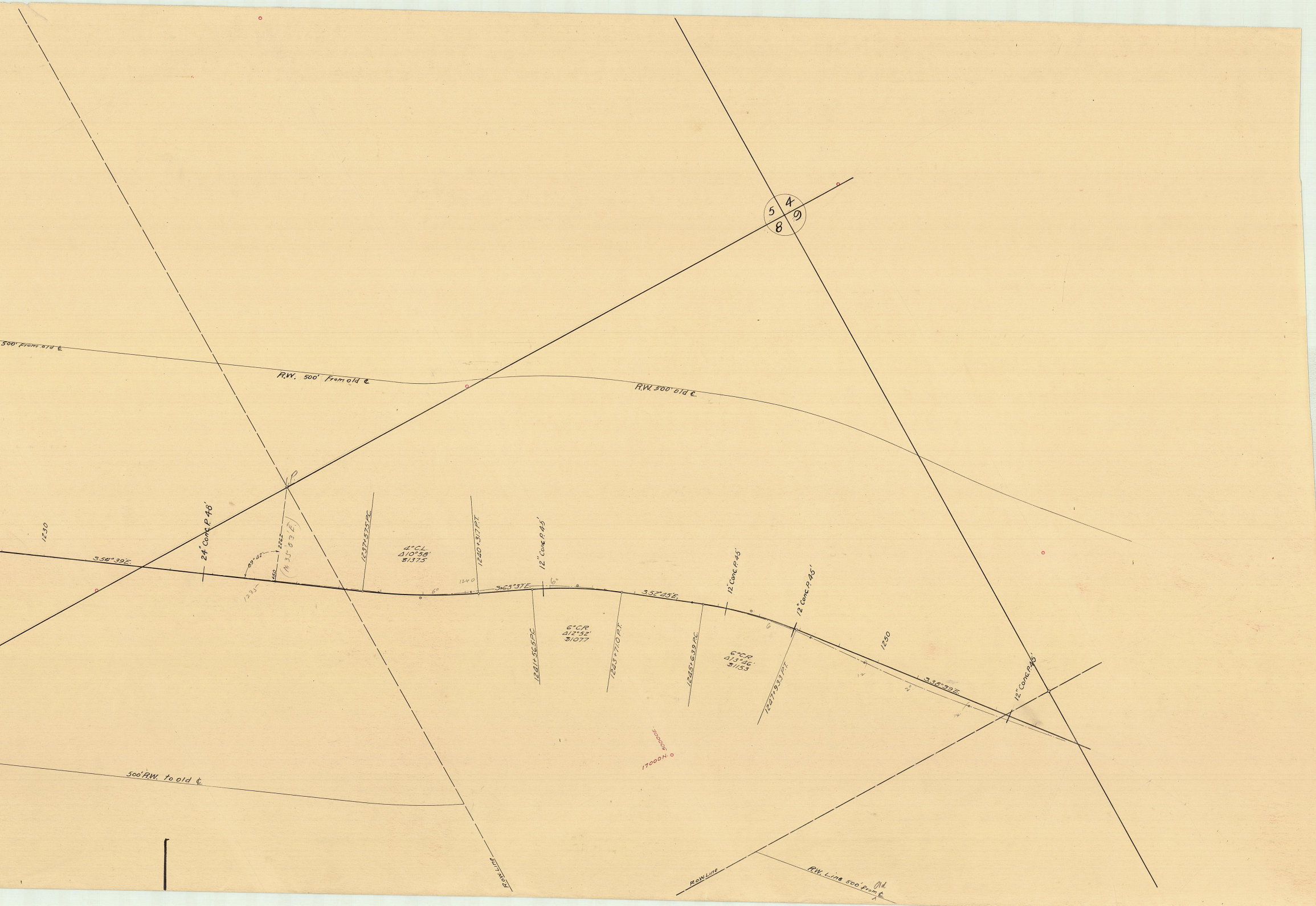
5
4
8
9
500' From old ℄
R.W. 500' From old ℄
R.W. 500' old ℄
1230
24" Conc. P. 48'
S.54° 39'E.
I.P.
89° 02'
2262
+50
(N 35° 03' E.)
1235
1237+57.5 P.C.
4° C.L.
Δ10° 58'
T 137.5
1240+31.7 P.T.
1240
6°
S.65° 37'E.
12" Conc. P. 45'
6°
1241+56.5 P.C.
6° C.R.
Δ12° 52'
T 107.7
1243+71.0 P.T.
S.52° 45'E.
1245+63.9 P.C.
12" Conc. P. 45'
6
6° C.R.
Δ13° 46'
T 115.3
12" Conc. P. 45'
1247+93.3 P.T.
1250
12
2°
S.38° 59'E.
14
12" Conc. P. 45'
17000 N.
5000 E.
500' R.W. to old ℄
R.o.W. Line
R.o.W. Line
R.W. Line 500' from Old ℄