OREGON STATE HIGHWAY DIVISION

Located Line

ADAMS – ATHENA SECTION

OREGON-WASHINGTON HIGHWAY

UMATILLA COUNTY

Scale: 1 inch = 100 feet

Traced by A.H.H. Aug, 1985

GRID BEARINGS-NORTH ZONE

Note: Coordinates used on this map are on a Local Datum Plane which represents true ground distances. To convert LDP Coordinates to Oregon State Grid North Zone, multiply LDP Coordinates by 0.9998700.

DRG. NO. 9B-25-9

PART 1 OF 2

ACCESS CONTROL LINE ——— - ——— - ——— - ———

PRELIMINARY
Subject to Change

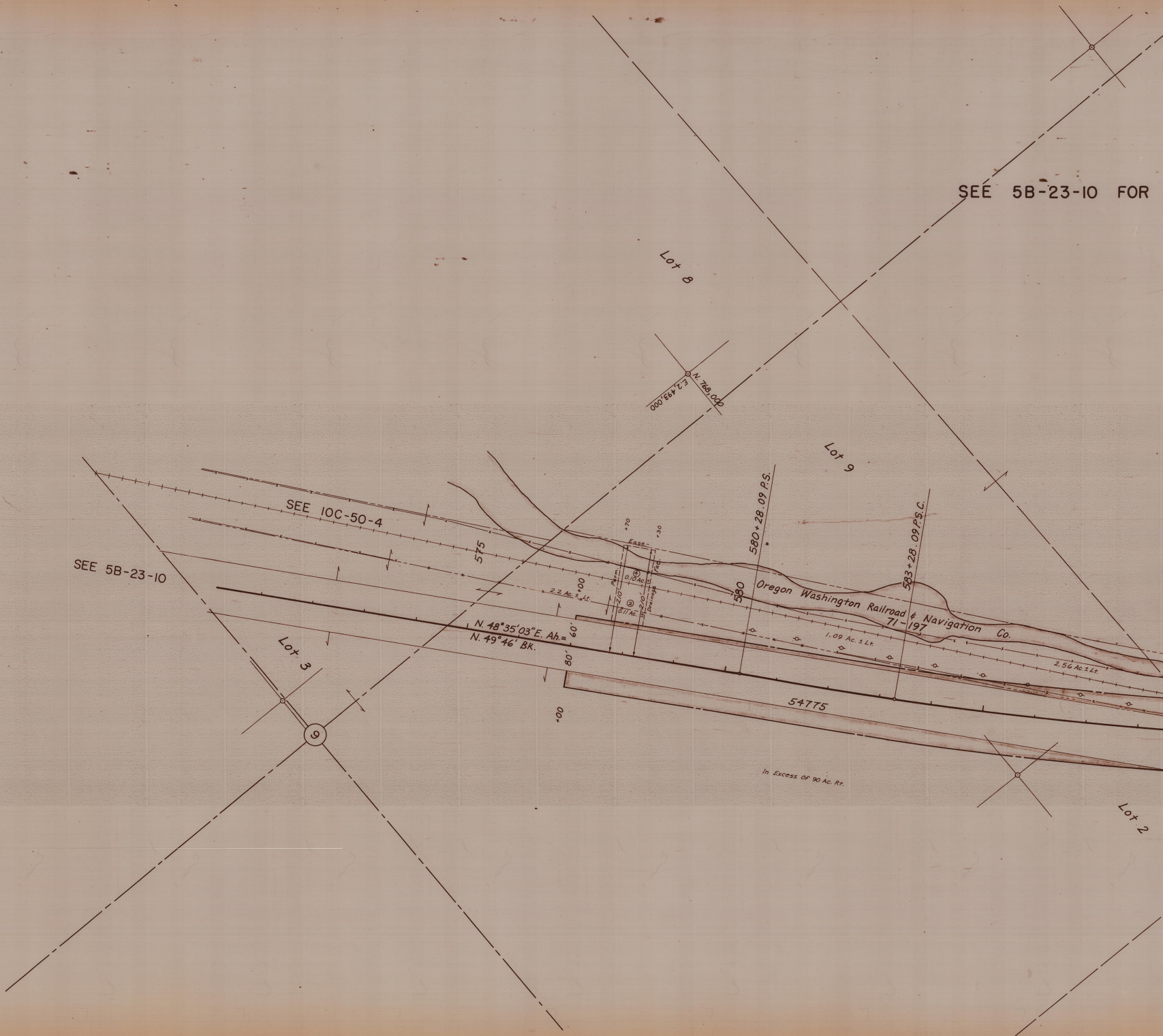
SEE 5B-23-10 FOR
Lot 8
N. 768,000
E. 2,493,000
Lot 9
SEE 10C-50-4
SEE 5B-23-10
575
580
+70
+30
Ease.
Perm.
Fac.
Drainage
④
0.10 Ac.
②
0.11 Ac.
210'
210'
2.2 Ac. ± Lt.
+00
580+28.09 P.S.
583+28.09 P.S.C.
Oregon Washington Railroad & Navigation Co.
71-197
1.09 Ac. ± Lt.
2.56 Ac. ± Lt.
N. 48°35'03" E. Ah.=
N. 49°46' BK.
60'
80'
+00
54775
Lot 3
9
In Excess Of 90 Ac. Rt.
Lot 2

T. 3N., R. 34E., W.M.
DRG. NO. 9B-25-9
(PART 1 OF 2)

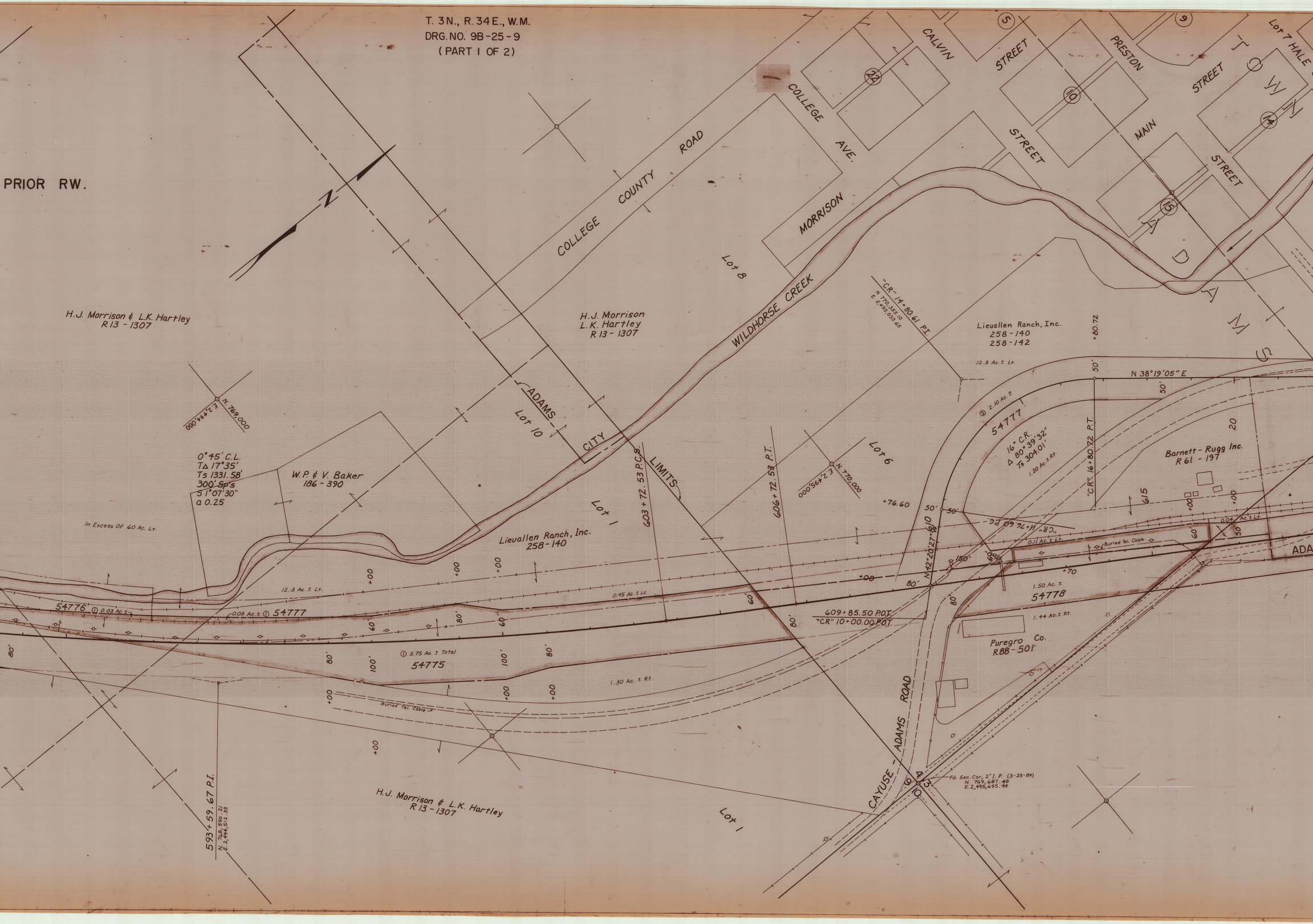
PRIOR RW.
N
CALVIN STREET
PRESTON STREET
COLLEGE AVE.
STREET
MAIN STREET
Lot 7 HALE
T O W N
A D A M S
5
9
22
10
14
15
COLLEGE COUNTY ROAD
MORRISON
Lot 8
WILDHORSE CREEK
ADAMS CITY LIMITS
Lot 10
H.J. Morrison & L.K. Hartley
R13 - 1307
H.J. Morrison
L.K. Hartley
R13 - 1307
"CR" 14+80.61 P.I.
N 770,355.10
E 2,495,035.65
Lieuallen Ranch, Inc.
258 - 140
258 - 142
+80.72
12.3 Ac. ± Lt.
N 38°19'05" E
50'
② 2.10 Ac. ±
54777
16° C.R.
Δ 80°39'32"
Ts 304.01'
1.20 Ac. ± Rt.
"CR" 16+80.72 P.T.
20
Barnett - Rugg Inc.
R61 - 197
615
+00
0.04 Ac. ± Lt.
0.11 Ac. ± Lt.
Buried Tel. Cable
"CR" 14+76.60 P.C.
ADA
N. 769,000
E. 2,494,000
0°45' C.L.
TΔ 17°35'
Ts 1331.58'
300' Sp's
S 1°07'30"
a 0.25
W.P. & V. Baker
186 - 390
In Excess Of 60 Ac. Lt.
Lot 1
Lieuallen Ranch, Inc.
258-140
603+72.53 P.C.S.
606+72.53 P.T.
N. 770,000
E. 2,495,000
Lot 6
+76.60
N 42°20'27" W
610
150'
80'
60'
+70
1.50 Ac. ±
54778
1.44 Ac. ± Rt.
Puregro Co.
R88-501
12.3 Ac. ± Lt.
0.45 Ac. ± Lt.
54776 ① 0.03 Ac. ±
0.03 Ac. ± ① 54777
609+85.50 P.O.T.
"CR" 10+00.00 P.O.T.
100'
① 5.75 Ac. ± Total
54775
1.30 Ac. ± Rt.
Buried Tel. Cable
CAYUSE - ADAMS ROAD
4
3
9
10
Fd. Sec. Cor., 2" I.P. (3-23-84)
N. 769,687.40
E. 2,495,695.44
593+59.67 P.I.
N. 768,590.21
E. 2,494,512.33
H.J. Morrison & L.K. Hartley
R13 - 1307
Lot 1

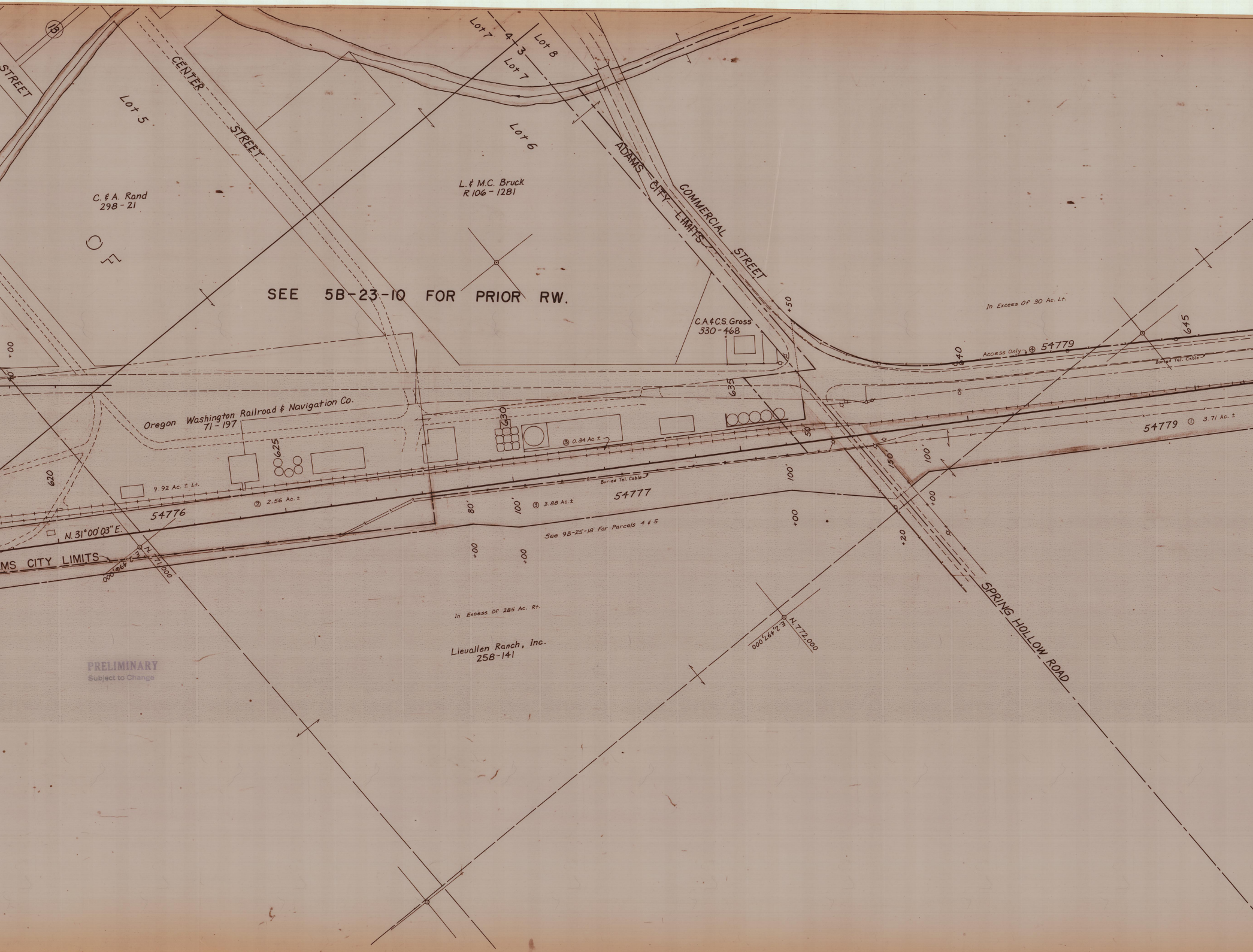

15
STREET
CENTER STREET
Lot 5
Lot 7
4
3
Lot 8
Lot 7
Lot 6
C. & A. Rand
298-21
L. & M.C. Bruck
R 106-1281
ADAMS CITY LIMITS
COMMERCIAL STREET
SEE 5B-23-10 FOR PRIOR RW.
C.A. & C.S. Gross
330-468
+50
In Excess Of 30 Ac. Lt.
645
640
Access Only ④ 54779
Buried Tel. Cable
635
Oregon Washington Railroad & Navigation Co.
71-197
630
625
③ 0.34 Ac. ±
620
9.92 Ac. ± Lt.
② 2.56 Ac. ±
Buried Tel. Cable
54777
③ 3.88 Ac. ±
80'
100'
100'
50'
150'
100'
54779 ① 3.71 Ac. ±
54776
N. 31°00'03" E.
MS CITY LIMITS
E. 2,496,000
N. 771,000
See 9B-25-18 For Parcels 4 & 5
+00
+00
+00
+00
+00
+00
+20
In Excess Of 285 Ac. Rt.
Lievallen Ranch, Inc.
258-141
N. 772,000
E. 2,497,000
SPRING HOLLOW ROAD

PRELIMINARY
Subject to Change

T. 3N., R. 34E., W.M.
DRG. NO. 9B-25-9
(PART 1 OF 2)

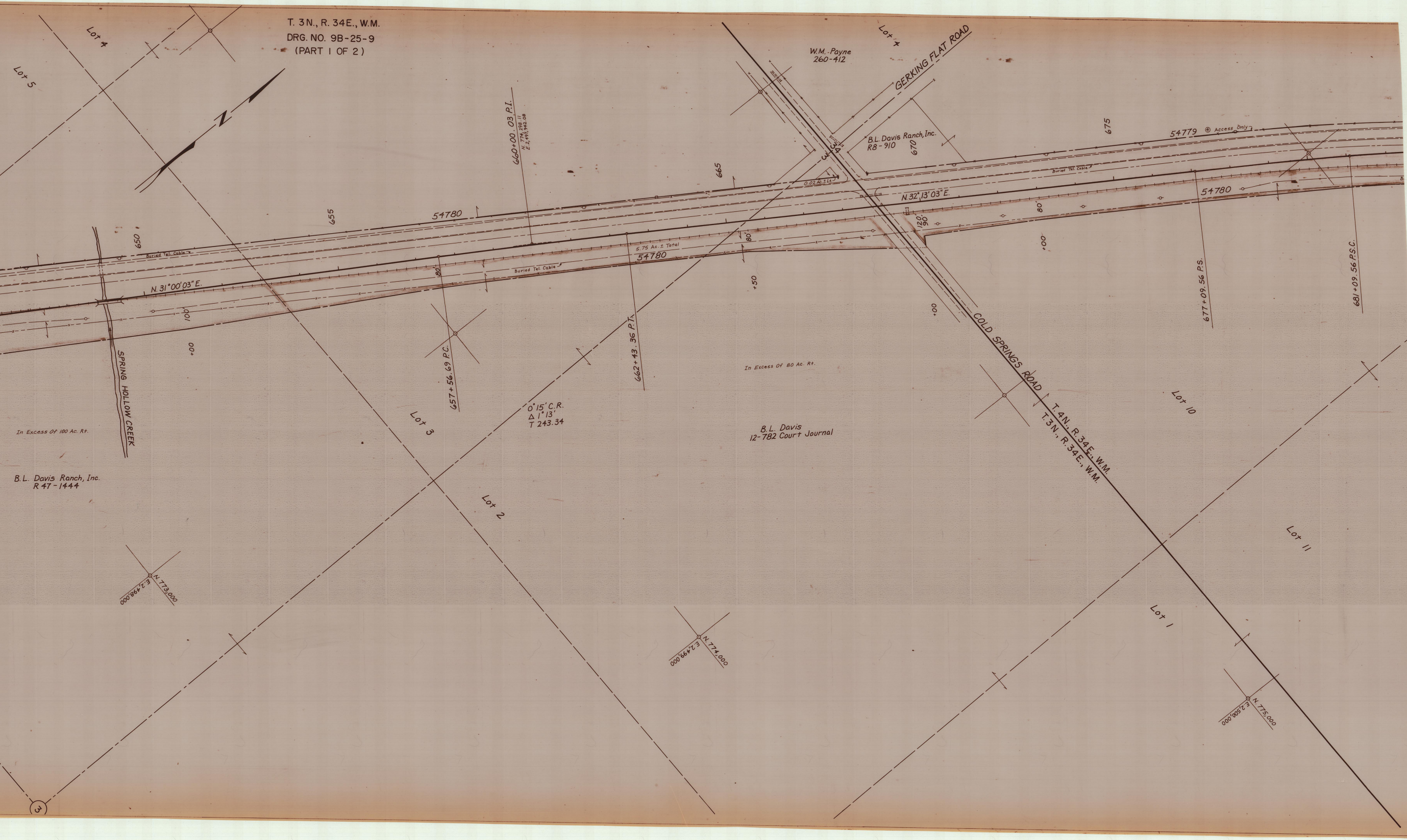

N
Lot 4
Lot 5
Lot 3
Lot 2
Lot 4
Lot 10
Lot 11
Lot 1
W.M. Payne
260-412
GERKING FLAT ROAD
B.L. Davis Ranch, Inc.
R8-910
0.02 Ac. ± Lt.
54779 ④ Access Only
54780
N. 32° 13' 03" E.
N. 31° 00' 03" E.
Buried Tel. Cable
5.75 Ac. ± Total
660+00.03 P.I.
N. 774,198.11
E. 2,497,942.08
650
655
665
670
675
80
100
+00
+50
.00
657+56.69 P.C.
662+43.36 P.T.
677+09.56 P.S.
681+09.56 P.S.C.
0° 15' C.R.
Δ 1° 13'
T 243.34
SPRING HOLLOW CREEK
In Excess Of 100 Ac. Rt.
In Excess Of 80 Ac. Rt.
B.L. Davis Ranch, Inc.
R 47-1444
B.L. Davis
12-782 Court Journal
COLD SPRINGS ROAD
T.4N., R.34E., W.M.
T.3N., R.34E., W.M.
N. 773,000
E. 2,498,000
N. 774,000
E. 2,499,000
N. 775,000
E. 2,500,000
③