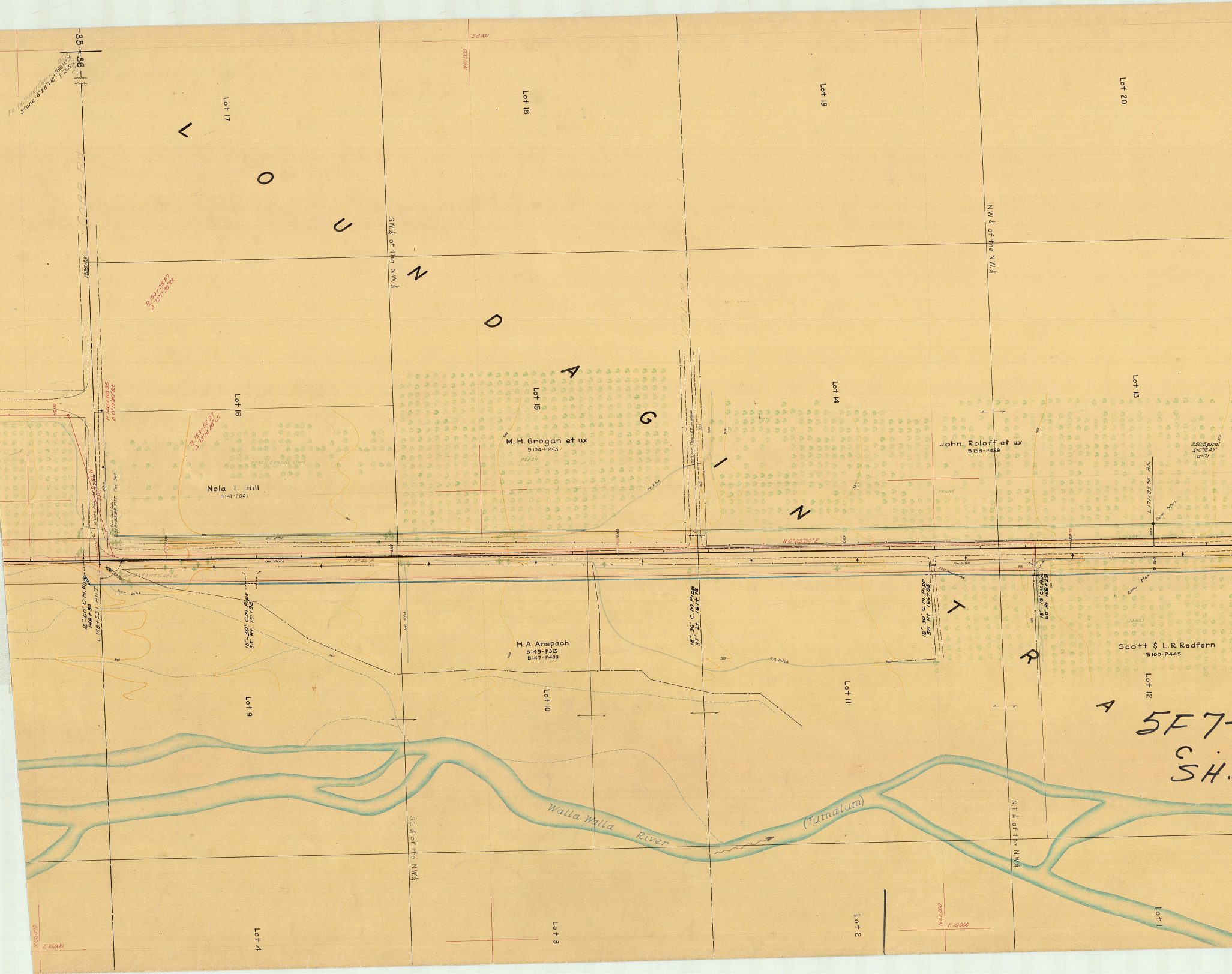
35
36
Stone-6"X8"X12" N 60,133.26 E 7809.52
COBB RD.
Lot 17
Lot 18
Lot 19
Lot 20
V O U N D A G I N T R A
SW.¼ of the N.W.¼
N.W.¼ of the N.W.¼
1326.42
B 150+29.87 Δ 72°11'30" Rt.
P 148+83.35 Δ 0°17'40" Rt.
B 153+56.97 Δ 73°12'20" Lt.
Lot 16
Lot 15
Lot 14
Lot 13
PEACH & PRUNE (Poor)
Nola I. Hill
B141-P601
M.H. Grogan et ux
B104-P295
PEACH
John Roloff et ux
B153-P458
PRUNE
250' Spiral
S=0°18'45"
a=0.1
L 171+83.96 P.S.
Conc. Mon.
CHERRY
Irr. Ditch
N 0°46' E
N 0°25'20" E
DRESHT CHECK
Drain Ditch
18"-60' C.M. Pipe 148+30
L 148+53.1 P.O.T.
18"-30' C.M. Pipe 55' Rt. 151+98
18"-36' C.M. Pipe 37' Lt. 161+78
18"-30' C.M. Pipe 55' Rt. 166+95
18"-16' C.M. Pipe 60' Rt. 169+29
H.A. Anspach
B149-P315
B147-P489
Scott & L.R. Redfern
B100-P445
Lot 9
Lot 10
Lot 11
Lot 12
5F7-
C.
SH.
Walla Walla River
(Tumalum)
S.E.¼ of the N.W.¼
N.E.¼ of the N.W.¼
Lot 4
Lot 3
Lot 2
Lot 1
E 8,000
N 62,000
E 10,000
N 62,510
N 62,000
E 10,000

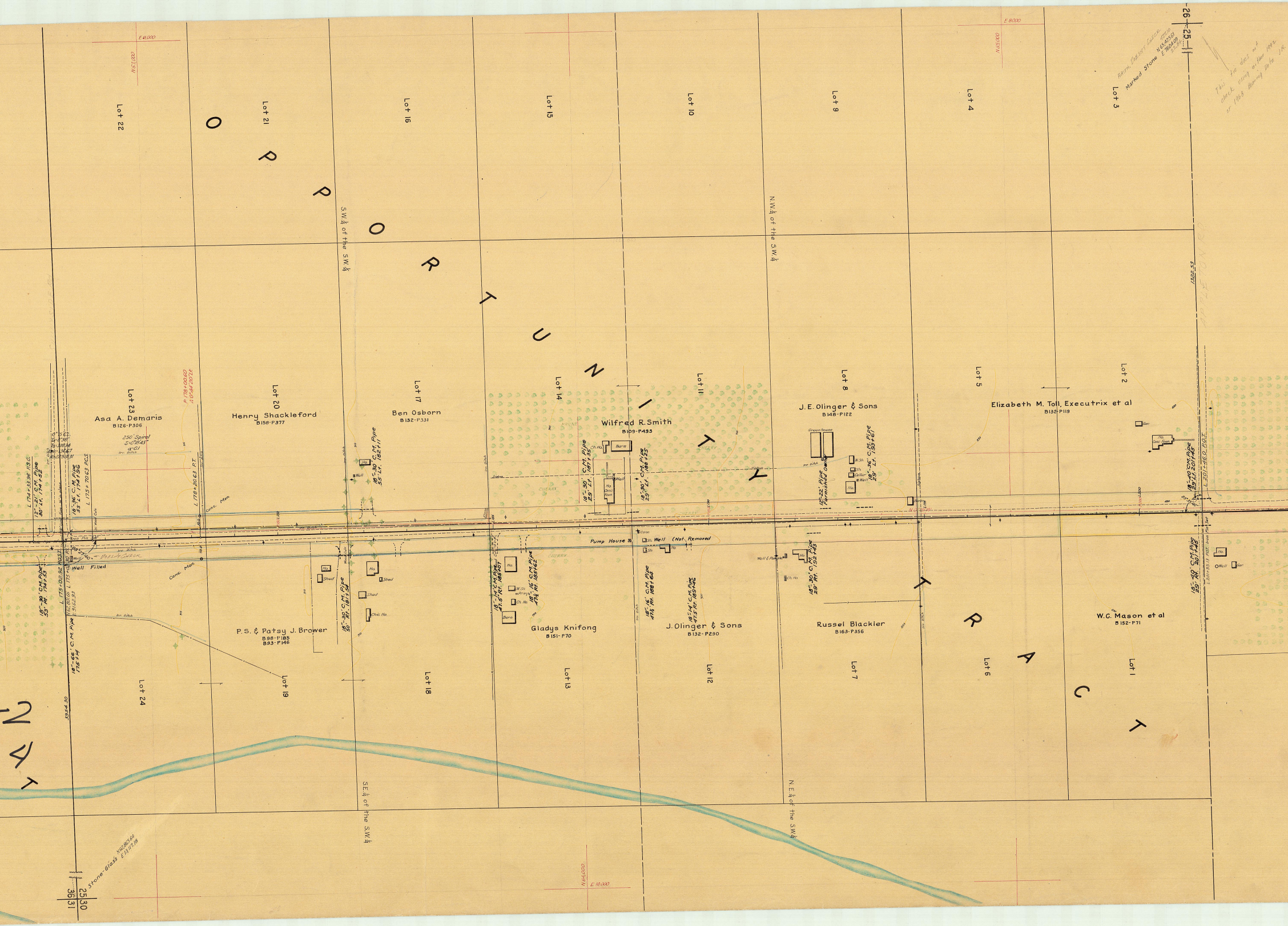
OPPORTUNITY TRACT
Lot 22
Lot 21
Lot 16
Lot 15
Lot 10
Lot 9
Lot 4
Lot 3
SW¼ of the SW¼
NW¼ of the SW¼
E 8,000
N 52,000
N 55,000
Marked Stone N 65,425.61 E 7824.09
ARITH. DORSEY CHECK 427.10 22.84
This tie does not check using either 1942 or 1968 Bearing Data J.R.
26
25
Lot 23
Asa A. Demaris
B126-P306
250' Spiral S=0°18'45" a.01
Lot 20
Henry Shackleford
B158-P377
P 178+00.60 Δ0°24'20" Lt.
L 178+20.63 P.T.
Lot 17
Ben Osborn
B132-P331
18"-30' C.M. Pipe 55' Lt. 182+11
Lot 14
Wilfred R. Smith
B109-P493
Ch. Ho.
Barn
Well
Ho. Conc. Foun.
18"-30' C.M. Pipe 29' Lt. 187+35
18"-30' C.M. Pipe 29' Lt. 188+25
Lot 11
Lot 8
J.E. Olinger & Sons
B148-P122
Greenhouse
W. Sh.
Sh.
Cellar
Well
Ho.
12"-22' Pipe Furnished Owner
18"-36' C.M. Pipe 29' Lt. 193+61
Lot 5
Lot 2
Elizabeth M. Toll, Executrix et al
B132-P119
Gar.
Ho. Conc. Foun.
18"-40' C.M. Pipe 29' Lt. 201+45
L 201+46.0 P.O.T.
L 174+33.96 P.S.C.
12"-21' C.M. Pipe 30' Lt. 174+52
18"-36' C.M. Pipe 55' Lt. 174+96
L 175+70.63 P.C.S.
Conc. Mon.
Iron Pin Set
DORSEY CHECK
Well Filled
Conc. Mon.
Pump House
Conc.
Sh.
Well (Not Removed)
Ho.
Well & Pumphouse
Ch. Ho.
18"-30' C.M. Pipe 53' Rt. 174+53
L 175+02.92 P.O.S.T.
18"-66' C.M. Pipe 175+14
Irr. Ditch
Ho.
Shed
Shed
Shed
Chic. Ho.
18"-30' C.M. Pipe 50' Rt. 181+54
P.S. & Patsy J. Brower
B98-P185
B93-P146
Ho.
W. Sh.
Privy
Ch. Ho.
Barn
18"-14' C.M. Pipe 47.5' Rt. 185+07
18"-16' C.M. Pipe 47½' Rt. 185+62
Gladys Knifong
B151-P70
18"-16' C.M. Pipe 47½' Rt. 188+64
18"-14' C.M. Pipe 47.5' Rt. 189+42
J. Olinger & Sons
B132-P290
18"-30' C.M. Pipe 29' Rt. 192+43
Russel Blackler
B163-P356
18"-40' C.M. Pipe 29' Rt. 201+45
L 201+55.13 P.O.T. Iron Pin Set
Ho.
Well
Gar.
W.G. Mason et al
B152-P71
Lot 24
Lot 19
Lot 18
Lot 13
Lot 12
Lot 7
Lot 6
Lot 1
CHERRY
PRUNE
3954.30
SE¼ of the SW¼
NE¼ of the SW¼
N 49,000
E 10,000
Stone-Glass N 62,863.64 E 13,112.18
25
30
36
31

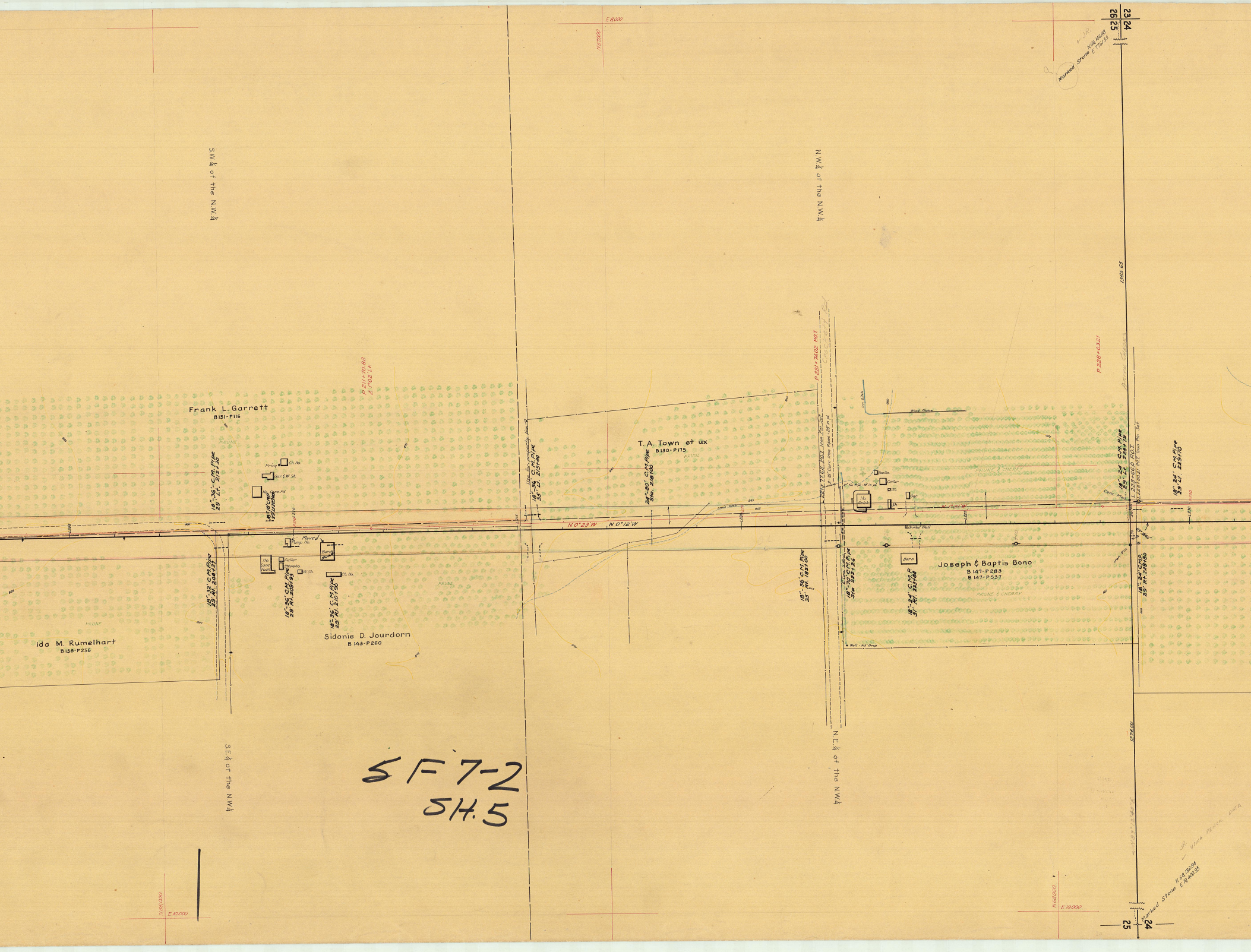
26 | 23
25 | 24
Marked Stone N 68,146.48 E 7761.55
JR.
E 8,000
N 67,000
S.W.¼ of the N.W.¼
N.W.¼ of the N.W.¼
1365.65
P 211+70.82
Δ 1°02' Lt.
P 221+74.02 P.O.T.
Crockett Rd.
P 228+03.21
Frank L. Garrett
B151-P116
PRUNE
18"-36' C.M. Pipe 29' Lt. 212+30
Privy
Ch. Ho.
Gar. & W. Sh.
Ho. Conc. Fd.
18"-18' C.M.P. 29' Lt. 209+45
P 210 L 210
Moved
Pump Ho.
Barn Moved
Ho. Conc. Foun.
Cellar
Storeho.
W. Sh.
Ch. Ho.
18"-32' C.M. Pipe 29' Rt. 208+37
18"-36' C.M. Pipe 29' Rt. 209+93
18"-36' C.M. Pipe 29' Rt. 210+90
Ida M. Rumelhart
B138-P256
PRUNE
Sidonie D. Jourdorn
B 143-P 260
Use for property line
18"-36' C.M. Pipe 35' Lt. 215+40
N 0°23' W
N 0°12' W
T. A. Town et ux
B130-P175
PRUNE
24"-80' C.M. Pipe Sta. 218+00
Drain Ditch
221+77.62 P.O.T. Iron Pin Set
2-18" Corr. Iron Pipes - 28' in pl.
18"-36' C.M. Pipe 35' Rt. 182+00
18"-70' C.M. Pipe Sta. 222+26
Irr. Ditch
Wood Flume
Toolho.
Cellar
Ho. Brick
Sh.
Gar.
N 1°21' W
Drilled Well
Barn
Well - 165' Deep
18"-24' C.M.P. 31' Rt. 223+88
Joseph & Baptis Bono
B 147-P 283
B 147-P 537
PRUNE & CHERRY
PRUNE & CHERRY
Conc. Mon.
18"-24' C.M. Pipe 29' Lt. 228+79
L 228+66.0 P.O.T.
L 228+80.31 P.O.T. Iron Pin Set
18"-24' C.M. Pipe 29' Lt. 229+70
L 230
Iron Pin
18"-24' C.M.P. 29' Rt. 228+80
S.E.¼ of the N.W.¼
N.E.¼ of the N.W.¼
N 66,000
E 10,000
N 89°12'40" E
JR.
Using Pench Data
Marked Stone N 68,182.84 E 10,400.95
25 | 24

SF 7-2
SH. 5

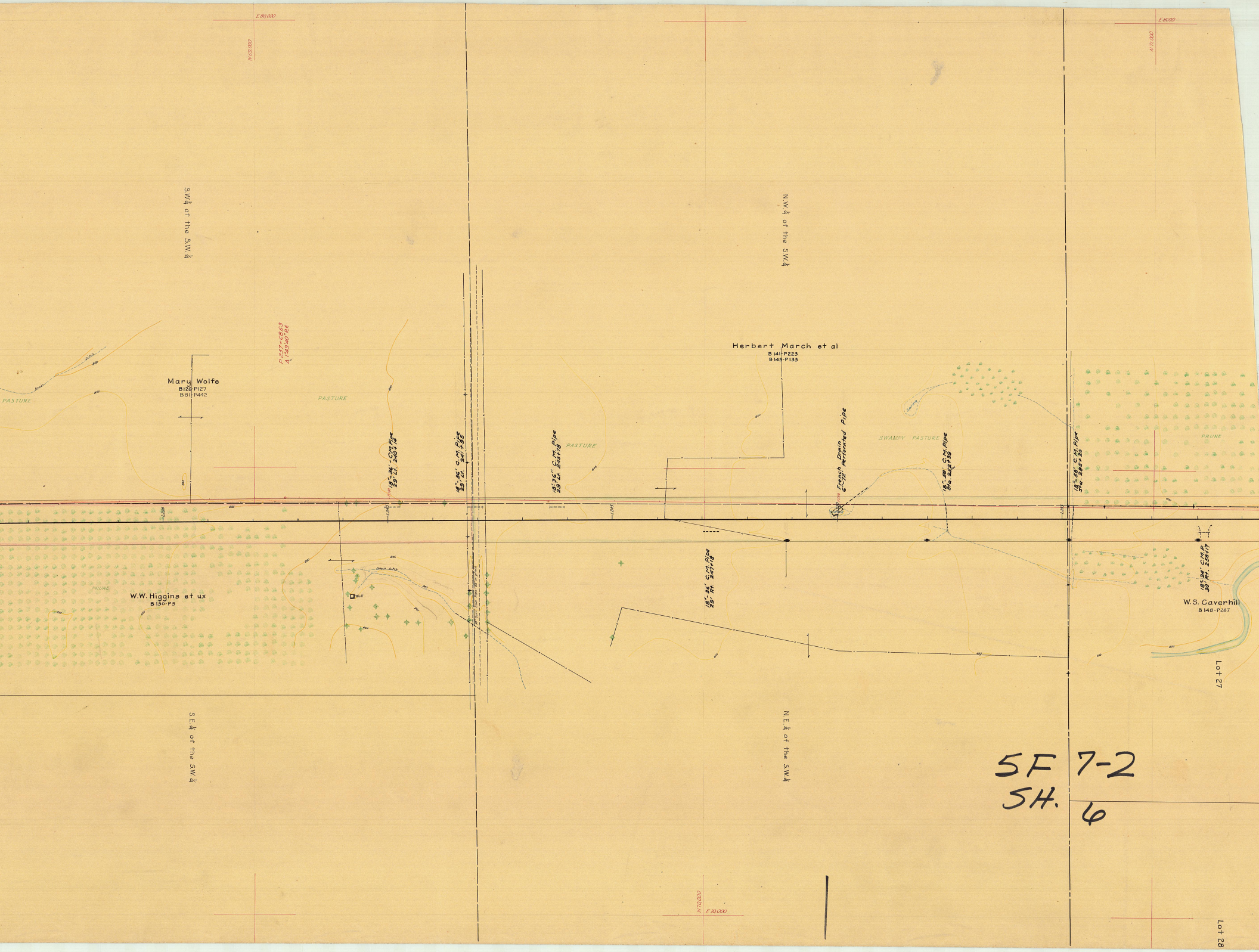
E 80,000
N 69,000
E 8000
N 71,000
S.W.¼ of the S.W.¼
N.W.¼ of the S.W.¼
Mary Wolfe
B126-P127
B81-P442
P.237+68.63
Δ 1°49'40" Rt.
PASTURE
PASTURE
PASTURE
Drain Ditch
18"-36' - C.M. Pipe
29' Lt. 240+14
18"-36' C.M. Pipe
29' Lt. 241+95
18"-36" C.M. Pipe
29' Lt. 243+78
Herbert March et al
B141-P223
B149-P133
French Drain
6"-72' Perforated Pipe
Spring
SWAMPY PASTURE
18"-58' C.M. Pipe
Sta. 252+39
18"-58' C.M. Pipe
Sta. 285+20
PRUNE
PRUNE
W.W. Higgins et ux
B130-P5
Well
Drain Ditch
18"-36' C.M. Pipe
29' Rt. 247+18
18"-24' C.M.P.
30' Rt. 258+17
W.S. Caverhill
B148-P287
Lot 27
S.E.¼ of the S.W.¼
N.E.¼ of the S.W.¼
N 70,000
E 10,000
Lot 28

SF 7-2
SH. 6