T. 2 N., R. 27 E., W.M.
DRG. NO. 9B-32-2

PRELIMINARY
Subject to Change

SEE 8B-34-1 FOR PRIOR R/W

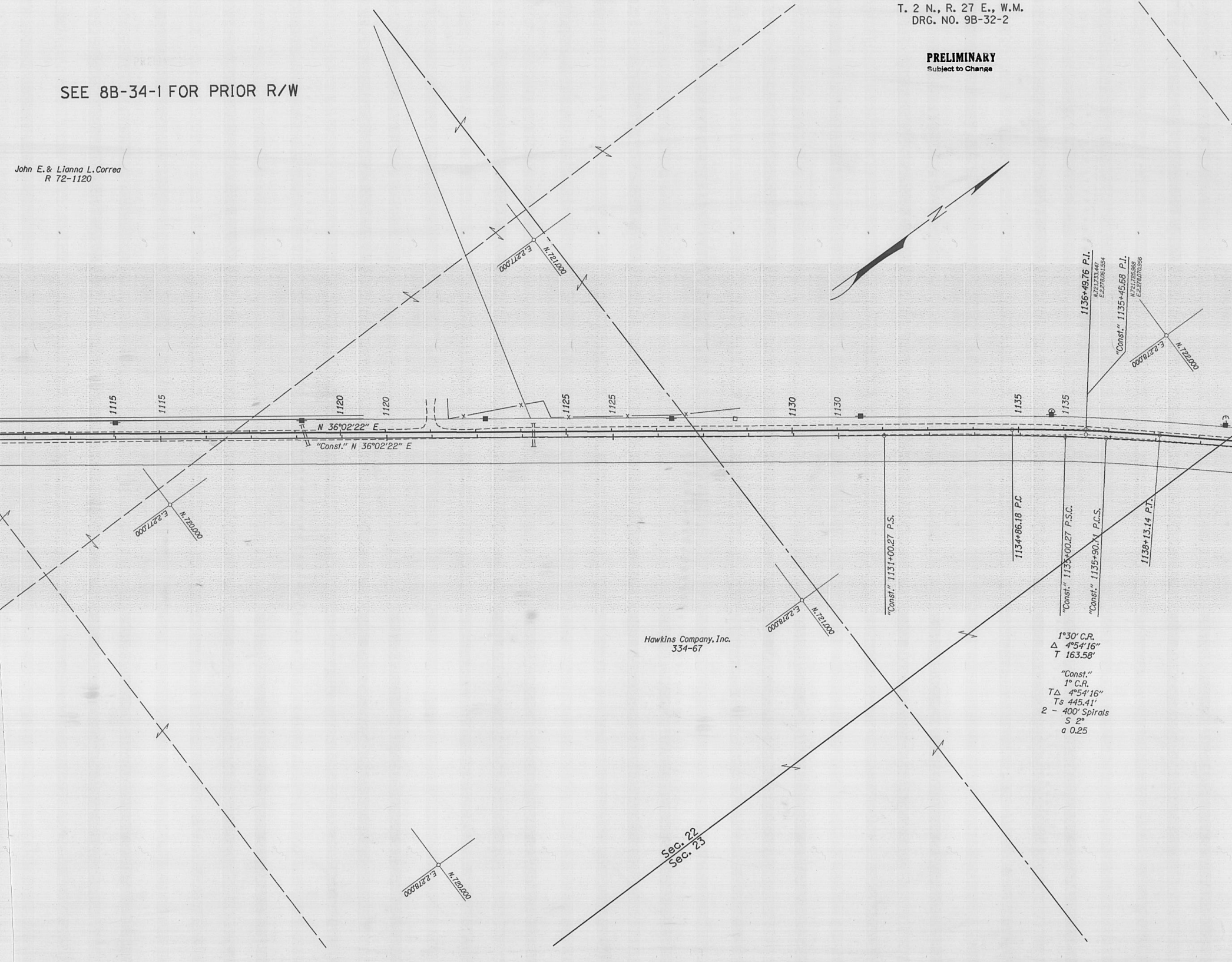
John E.& Lianna L.Correa
R 72-1120
E.2,277,000
N.721,000
1136+49.76 P.I.
N.721,733.447
E.2,278,061.554
"Const." 1135+45.68 P.I.
N.721,725.968
E.2,278,070.956
E.2,278,000
N.722,000
1115
1115
1120
1120
1125
1125
1130
1130
1135
1135
N 36°02'22" E
"Const." N 36°02'22" E
E.2,277,000
N.720,000
"Const." 1131+00.27 P.S.
1134+86.18 P.C
"Const." 1135+00.27 P.S.C.
"Const." 1135+90.71 P.C.S.
1138+13.14 P.T.
E.2,278,000
N.721,000
Hawkins Company, Inc.
334-67
1°30' C.R.
Δ 4°54'16"
T 163.58'
"Const."
1° C.R.
TΔ 4°54'16"
Ts 445.41'
2 - 400' Spirals
S 2°
a 0.25
Sec. 22
Sec. 23
E.2,278,000
N.720,000

T. 2 N., R. 27 E., W.M.
DRG. NO. 9B-32-2

PRELIMINARY
Subject to Change

SEE 8B-34-1 FOR PRIOR R/W

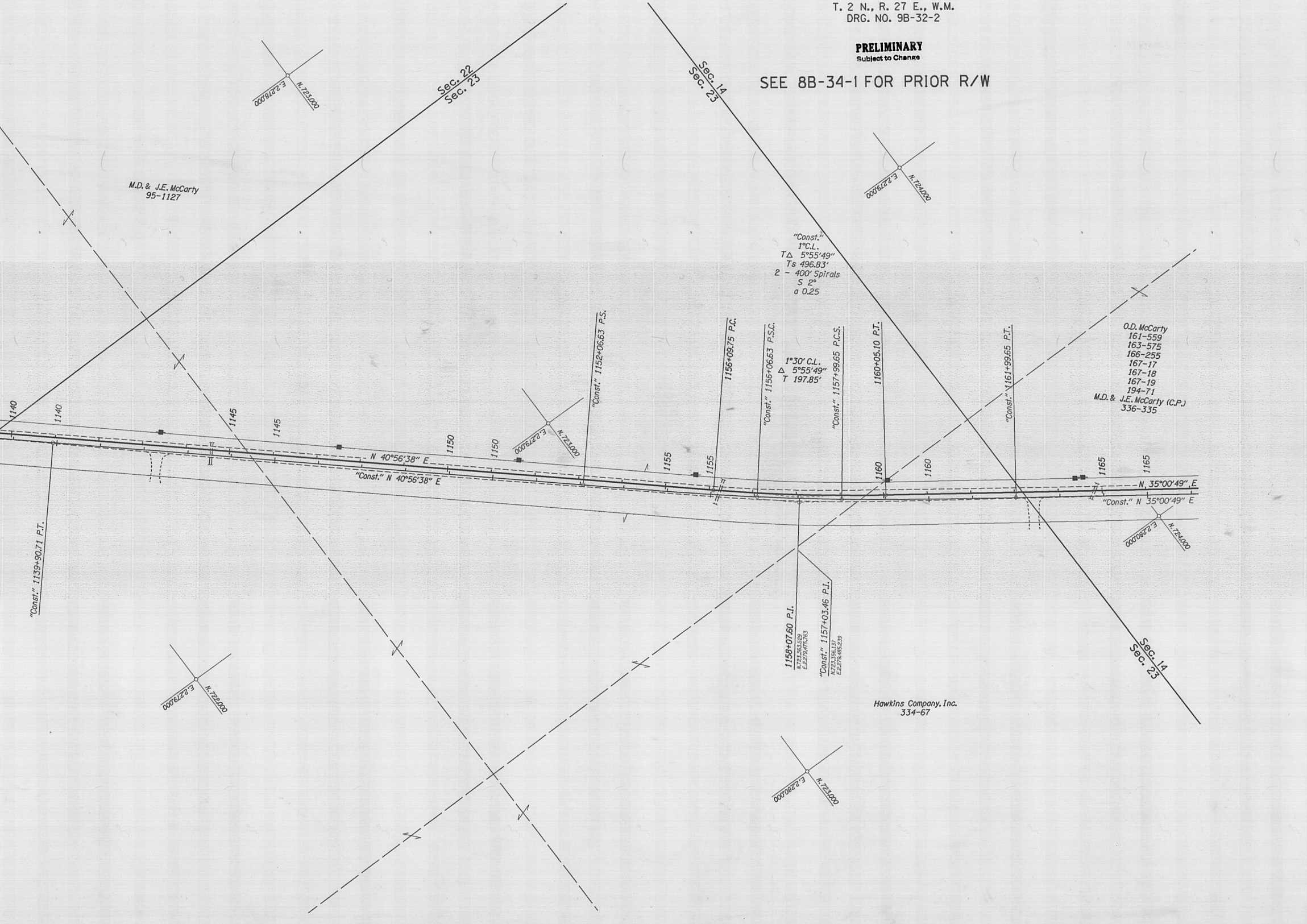
Sec. 22
Sec. 23
Sec. 14
Sec. 23
Sec. 14
Sec. 23
E.2,278,000
N.723,000
E.2,279,000
N.724,000
E.2,279,000
N.723,000
E.2,280,000
N.724,000
E.2,279,000
N.722,000
E.2,280,000
N.723,000
M.D. & J.E. McCarty
95-1127
"Const."
1°C.L.
T∆ 5°55'49"
Ts 496.83'
2 ~ 400' Spirals
S 2°
a 0.25
1°30' C.L.
∆ 5°55'49"
T 197.85'
O.D. McCarty
161-559
163-575
166-255
167-17
167-18
167-19
194-71
M.D. & J.E. McCarty (C.P.)
336-335
1140
1140
1145
1145
1150
1150
1155
1155
1160
1160
1165
1165
"Const." 1152+06.63 P.S.
1156+09.75 P.C.
"Const." 1156+06.63 P.S.C.
"Const." 1157+99.65 P.C.S.
1160+05.10 P.T.
"Const." 1161+99.65 P.T.
N 40°56'38" E
"Const." N 40°56'38" E
N 35°00'49" E
"Const." N 35°00'49" E
"Const." 1139+90.71 P.T.
1158+07.60 P.I.
N.723,363.529
E.2,279,475.763
"Const." 1157+03.46 P.I.
N.723,356.137
E.2,279,485.239
Hawkins Company, Inc.
334-67

T. 2 N., R. 27 E., W.M.
DRG. NO. 9B-32-2

PRELIMINARY
Subject to Change

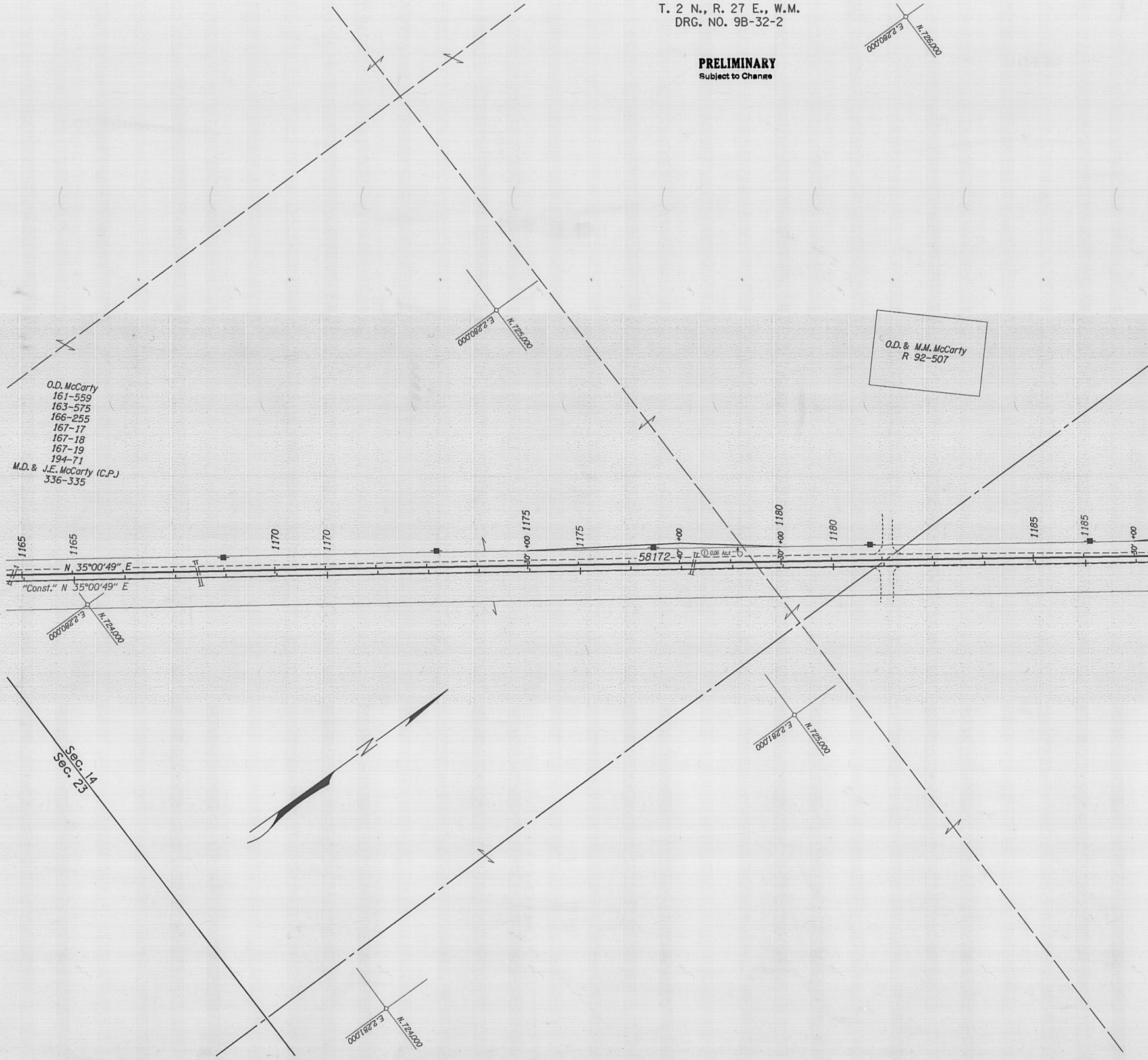
E.2,280,000
N.726,000
E.2,280,000
N.725,000
O.D. & M.M. McCarty
R 92-507
O.D. McCarty
161-559
163-575
166-255
167-17
167-18
167-19
194-71
M.D. & J.E. McCarty (C.P.)
336-335
1165
1165
1170
1170
+00 1175
1175
+00
+00 1180
1180
1185
1185
+00
N. 35°00'49" E
"Const." N 35°00'49" E
30'
58172
40'
① 0.06 Ac.±
30'
30'
E.2,280,000
N.724,000
E.2,281,000
N.725,000
N
Sec. 14
Sec. 23
E.2,281,000
N.724,000

T. 2 N., R. 27 E., W.M.
DRG. NO. 9B-32-2

PRELIMINARY
Subject to Change

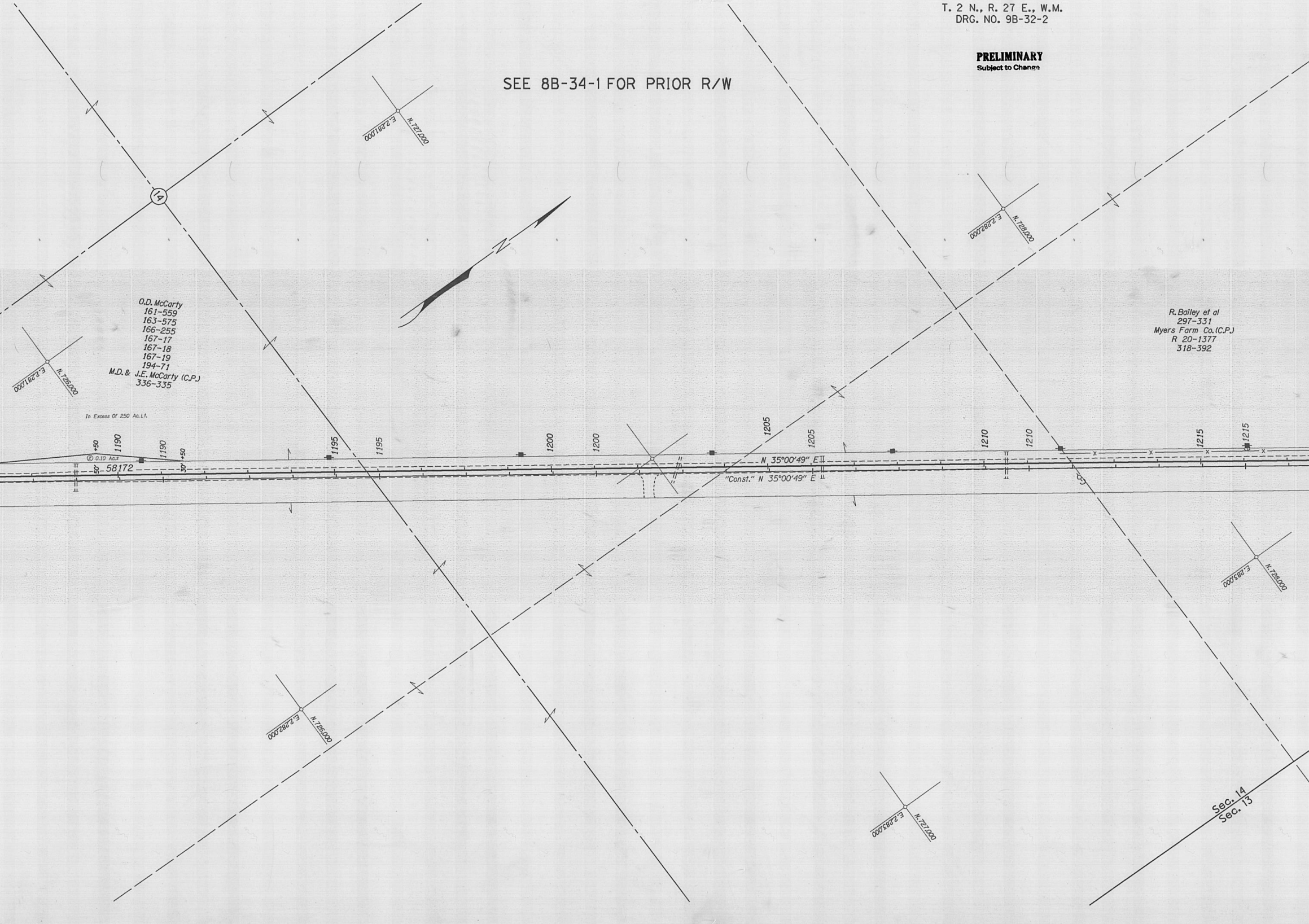
SEE 8B-34-1 FOR PRIOR R/W
14
N
E.2,281,000
N.727,000
E.2,282,000
N.728,000
E.2,281,000
N.726,000
O.D. McCarty
161-559
163-575
166-255
167-17
167-18
167-19
194-71
M.D. & J.E. McCarty (C.P.)
336-335
In Excess Of 250 Ac.Lt.
R.Bailey et al
297-331
Myers Farm Co.(C.P.)
R 20-1377
318-392
+50
1190
1190
+50
② 0.10 Ac.±
50'
58172
30'
1195
1195
1200
1200
1205
1205
1210
1210
1215
1215
N 35°00'49" E
"Const." N 35°00'49" E
E.2,283,000
N.728,000
E.2,282,000
N.726,000
E.2,283,000
N.727,000
Sec. 14
Sec. 13

T. 2 N., R. 27 E., W.M.
DRG. NO. 9B-32-2

PRELIMINARY
Subject to Change

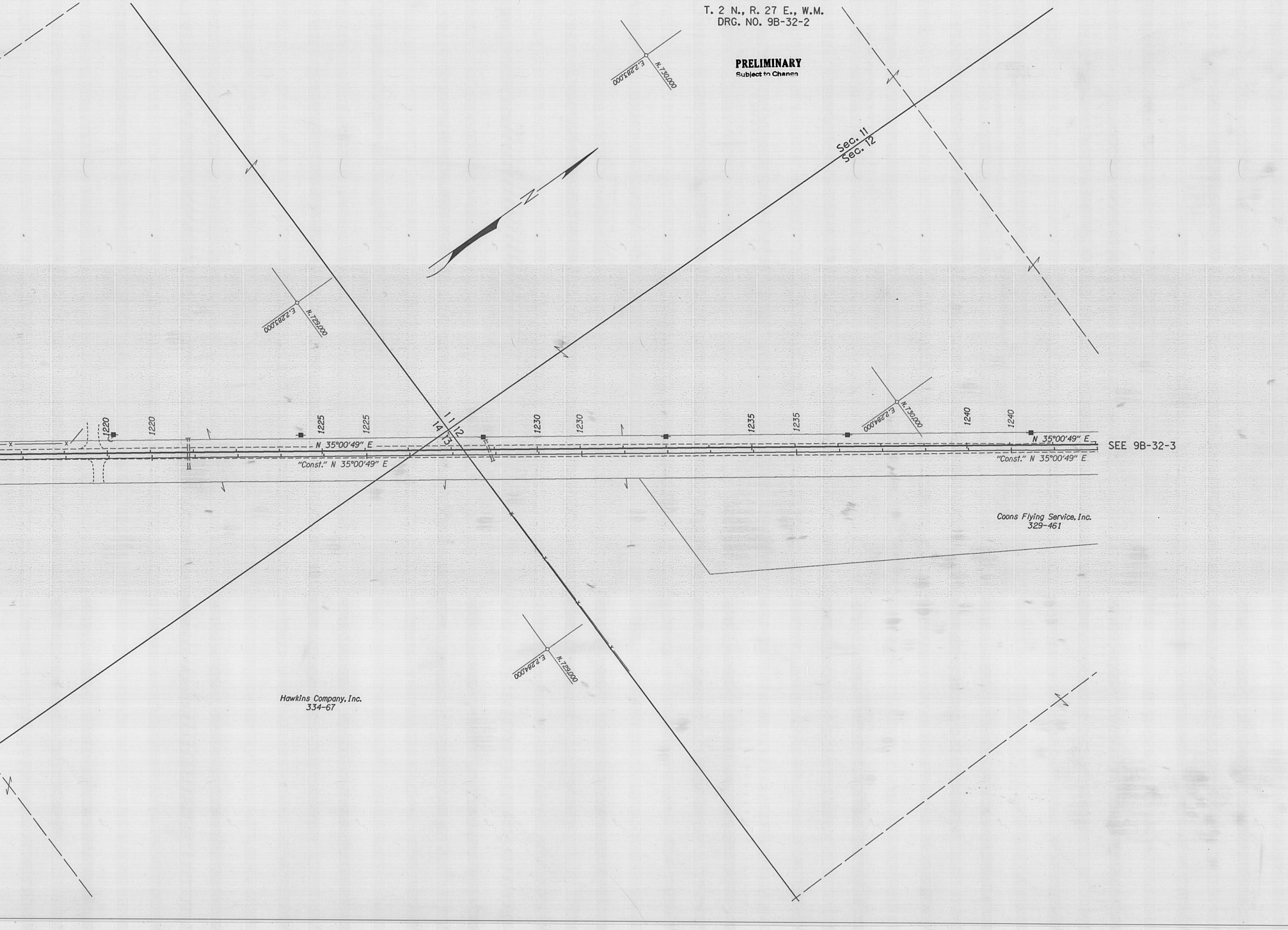
E.2,283,000
N.730,000
N
Sec. 11
Sec. 12
E.2,283,000
N.729,000
E.2,284,000
N.730,000
1220
1220
1225
1225
1230
1230
1235
1235
1240
1240
11
14 12
13
N 35°00'49" E
"Const." N 35°00'49" E
N 35°00'49" E
"Const." N 35°00'49" E
SEE 9B-32-3
Coons Flying Service, Inc.
329-461
E.2,284,000
N.729,000
Hawkins Company, Inc.
334-67

PRELIMINARY
Subject to Change

BUTTER CREEK JCT. - OLD OREGON TRAIL HWY. SEC.

LEXINGTON-ECHO HIGHWAY

MORROW & UMATILLA COUNTIES

LOCATED LINE

SCALE: 1"= 100'

DRG. NO. 9B-32-2

(PART 1 OF 4)

PRELIMINARY
Subject to Change