OREGON STATE HIGHWAY DEPARTMENT

Located Line

MORROW CO. LINE-ECHO SECTION

LEXINGTON-ECHO HIGHWAY

UMATILLA COUNTY

Scale: 1 inch = 100 feet

Traced by L.J. Oct., 1965

TRUE BEARINGS

PART 4 OF 4 PARTS

DRG. NO. 8B-34-4

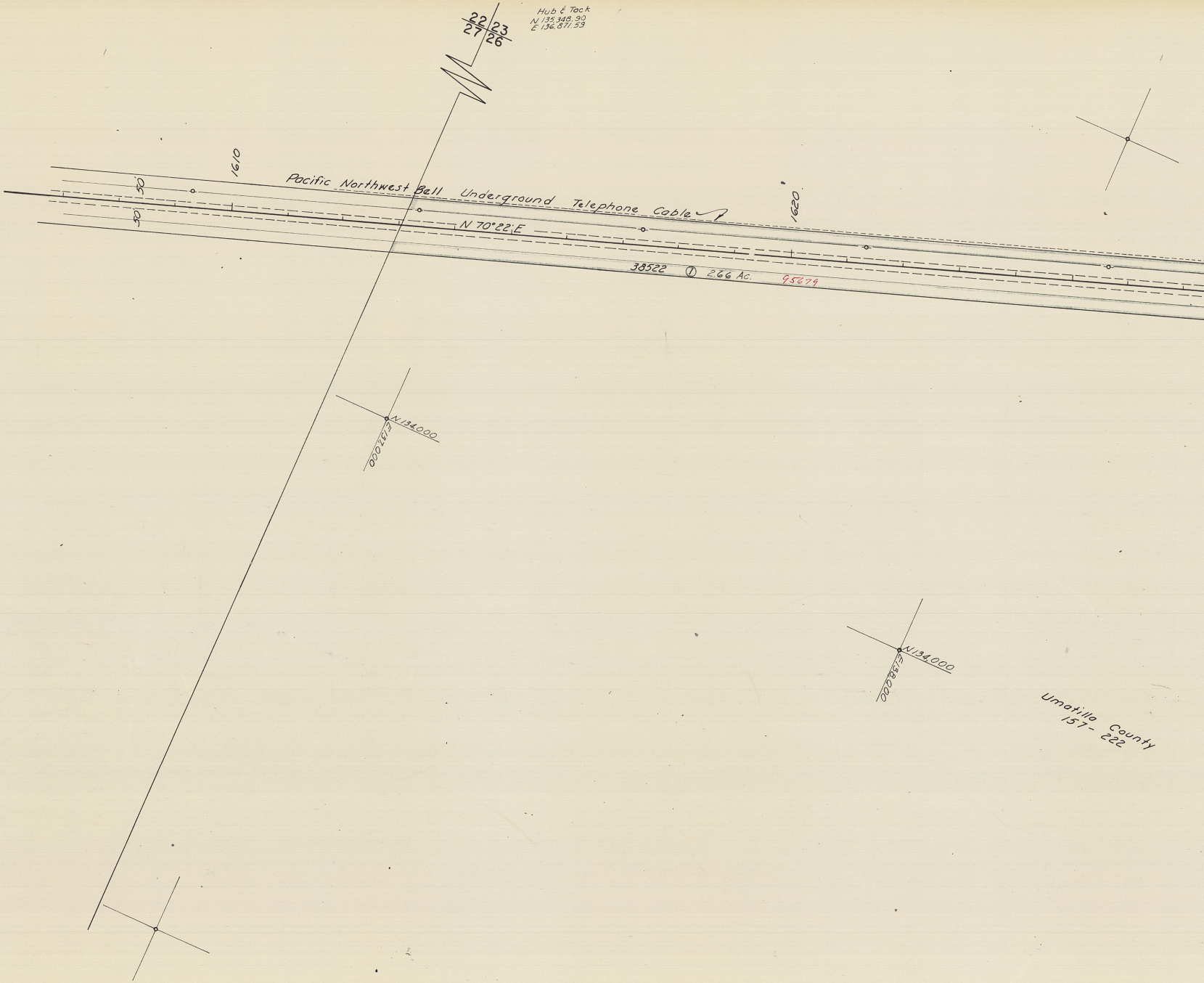
22
23
27
26
Hub & Tack
N 135,348.90
E 136,871.59
1610
50
50
Pacific Northwest Bell Underground Telephone Cable
1620
N 70°22' E
38522
①
2.66 Ac.
95679
N134,000
E137,000
N134,000
E138,000
Umatilla County
157-222

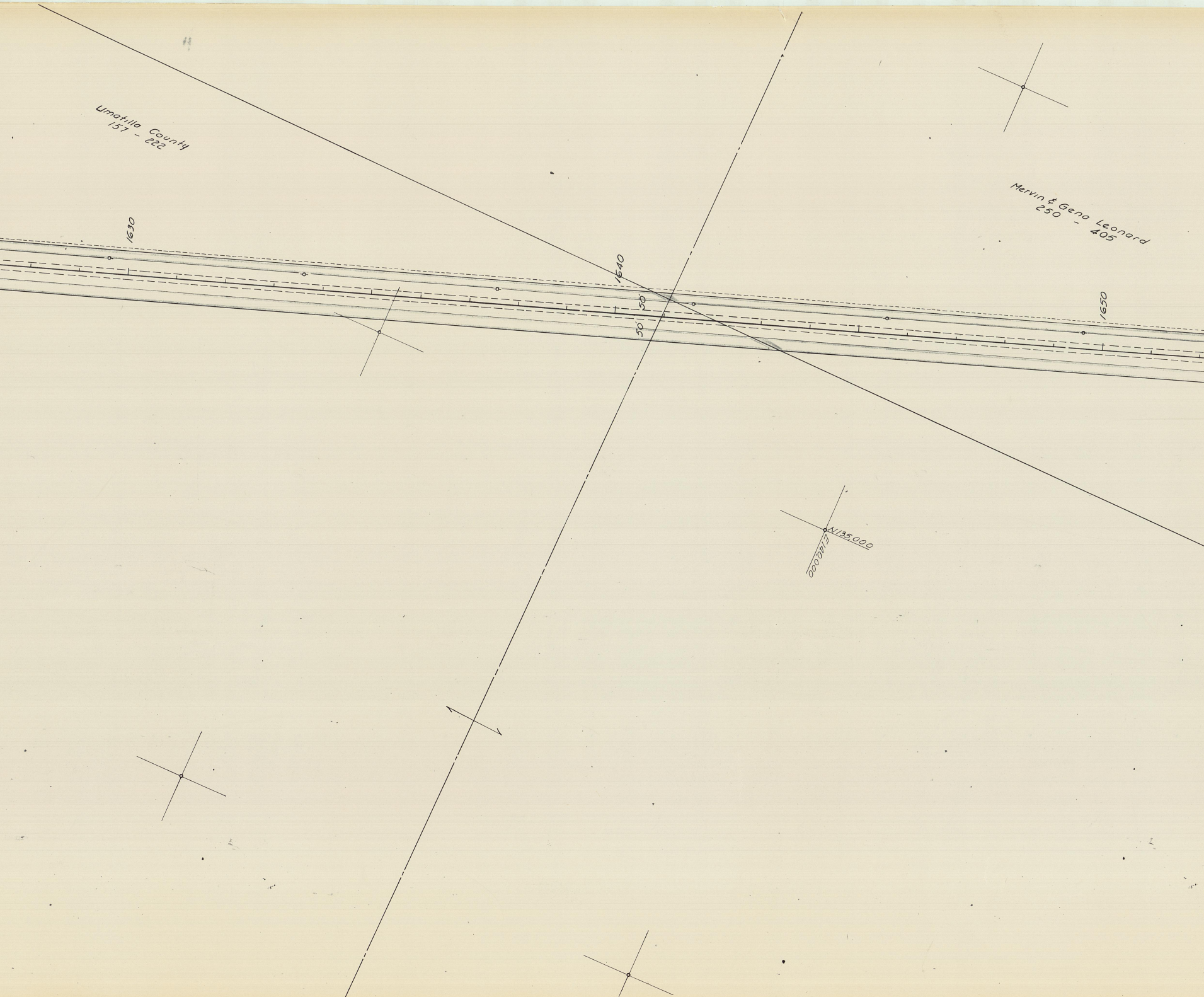
Umatilla County
157 - 222
1630
1640
50'
50'
1650
Mervin & Gena Leonard
250 - 405
N135,000
E140,000

T. 3 N., R. 28 E. W.M.
8B-34-4

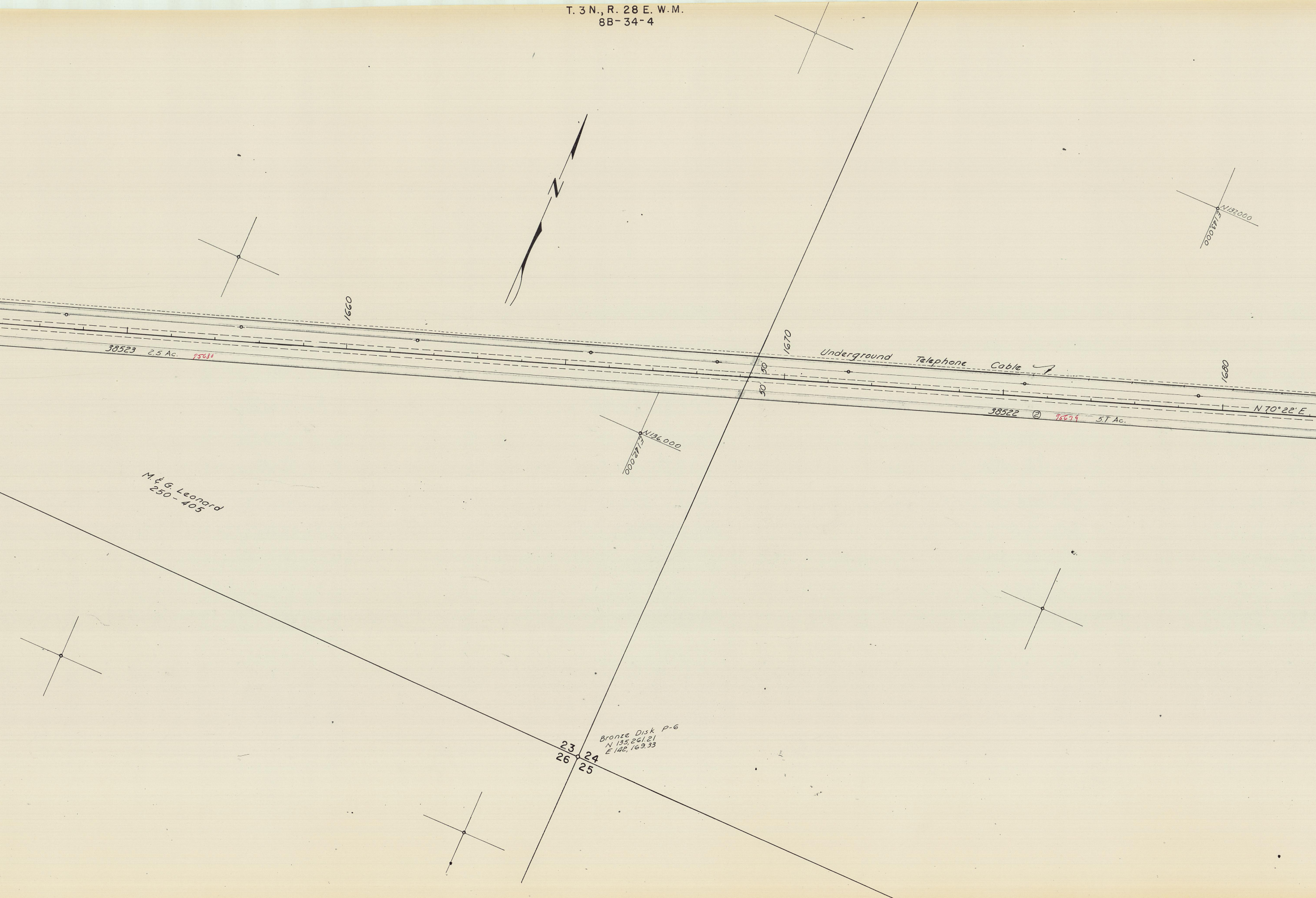
N
N137,000
E143,000
1660
1670
1680
Underground Telephone Cable
50
50
38523 2.5 Ac. 95680
38522 ② 95679 5.T Ac.
N 70° 22' E
N136,000
E142,000
M. & G. Leonard
250-405
Bronze Disk P-6
N 135,261.21
E 142,169.33
23
24
26
25

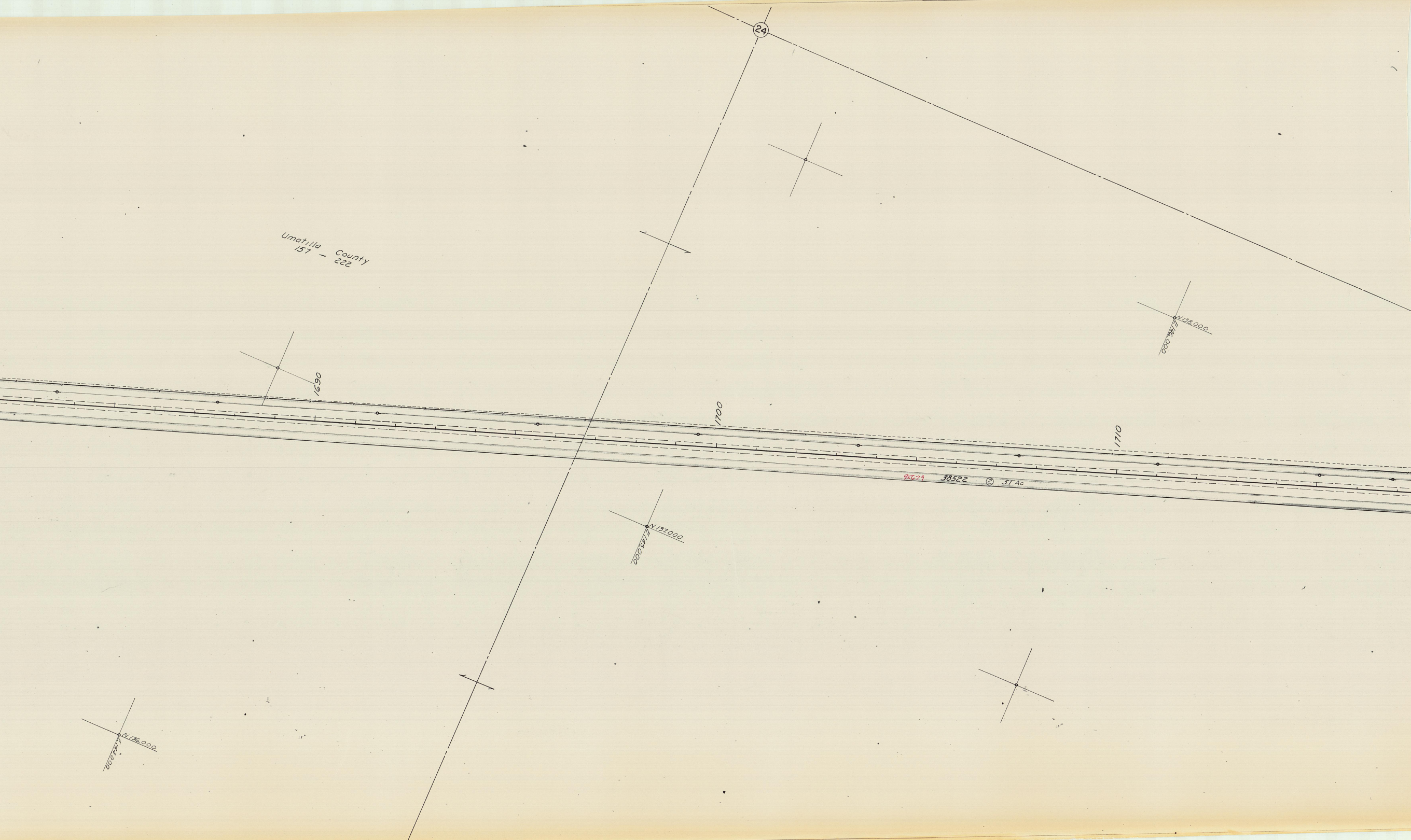
24
Umatilla County
157 - 222
1690
1700
1710
N138,000
E146,000
N137,000
E145,000
N136,000
E144,000
95679
38522
②
.51 Ac