OREGON STATE HIGHWAY DEPARTMENT

Located Line

CAMPBELL RANCH-GERKING SCHOOL SECTION

ATHENA-HOLDMAN HIGHWAY

UMATILLA COUNTY

Scale 1"=100'

August 1945

Part Two of Two Parts

Drawing 6B-16-18


17 16
20 21
-3+55.6 P.O.T.
0+00 Beginning of Progect
19' Span Timber Bridge


T.4N. R.34E. W.M.
NOTE: Existing R/W 40 ft. from Sta 0+00 -170+50
Power Line
30
30'
10
N 88°26'W
30
30
Deed RW 9427
15
250 Spiral
S 0°37'30"
a 0.2
0°30' C.L.
Δ 0°36'
Ts 310.0
250' Spiral
S 0°37'30"
a 0.2
19+98.0 P.S.
22+48.0 P.S.C.
23+68.0 P.C.S.
26+18.0 P.T.
20
25
20
17
John A. Winn
13428
30
Deed RW 9373
13429
Cultivated
Alfred H. Johnson


T 4 N. R. 34 E. W. M.
IR-2-1699
QUARRY SITE
5.46 Ac.
Parcel 3
S. 28° 20' E.
S. 32° 20' E.
Parcel 4
Cultivated
Cultivated
Existing 48" C.I.P. 42'
S 89° 43' W
Deed RW 9427
35
40
45
50
55
60
65
30'
20'
S 0° 38' E
49+50
19 20
18 17
Power Line
N 88° 20' W
47 + 38.0 P.S.
49 + 88.0 P.S.C.
51 + 28.0 P.C.S.
53 + 78.0 P.T.
250' Spiral
S 0° 37' 30"
a 0.2
0° 30' C.R.
Δ 0° 42'
Ts 320.00
250' Spiral
S 0° 37' 30"
a 0.2
William E. Koebcke
Cultivated


William E. Koebcke
Cultivated
12321
Existing 24" C.I.P. 38'
IR-2-1699
Parcel 2
STOCK PILE SITE
1.02 Ac.
Deed S.P. 1189
Parcel-1
70
75
30' 30'
20' 20'
76+52
Existing 12" C.I.P. 40'
61
81
Steel Truss Bridge
1-40 Span
77+00.0
Δ 0°05' Rt.
80
85
N.88°15'W
90
Deed RW 3428
95
100
Existing 18" C.I.P. 36'
103+54.2
County Road
T.4N. R.34E. W.M.
13431
S.E. Brogoitti
Cultivated
99+82.4 P.S.
102+32.4 P.S.C.
S 0°10'30"E
250' Spiral
S 0°37'30"
a 0.2