OREGON STATE HIGHWAY DIVISION

Located Line

WASHINGTON ST. LINE-OLD OREGON TRAIL HWY. SECT.

McNARY HIGHWAY

UMATILLA COUNTY

Scale: 1 inch = 100 feet

Traced by A.L.D. October, 1981

GRID BEARINGS-NORTH ZONE

PART 3 OF 4 PARTS

DRG. NO. 9B-18-15

ACCESS CONTROL LINE ——— - ——— - —

Note: Coordinates used on this map are on a Local Datum Plane which represents true ground distances. Bearings are Oregon State Grid North Zone. To convert LDP Coordinates to Oregon State Grid North Zone, multiply LDP Coordinates by 0.9999228.

PRELIMINARY COPY

SUBJECT TO CHANGE

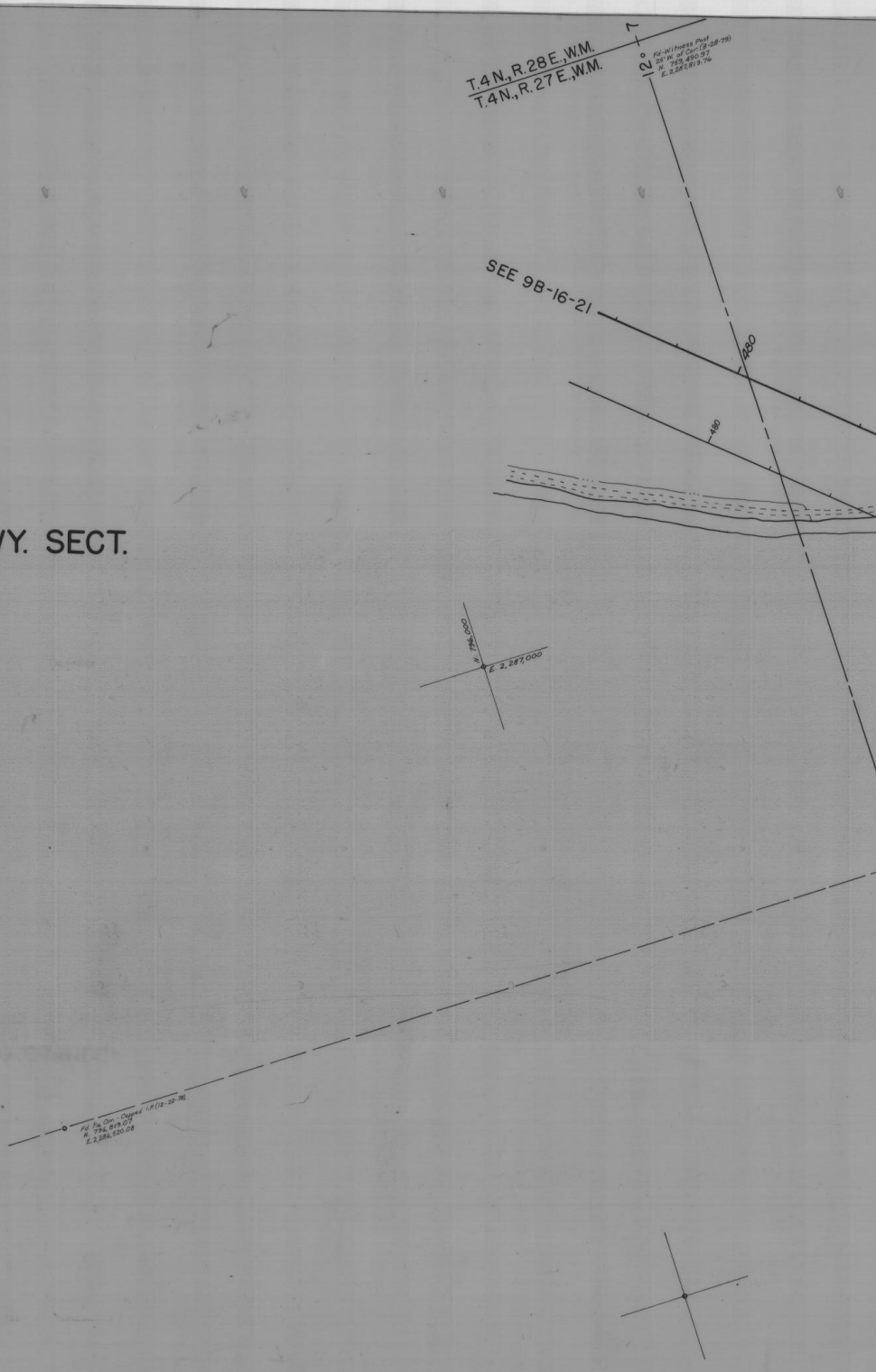

T.4 N., R.28 E., W.M.
T.4 N., R.27 E., W.M.
12
7
Fd-Witness Post
25' W. of Cor. (3-28-79)
N. 753,490.97
E. 2,287,813.76
SEE 9B-16-21
480
480
N. 796,000
E. 2,287,000
Fd. 1/16 Cor. - Capped I.P. (12-22-78)
N. 796,819.07
E. 2,286,520.08

T. 4 N., R. 27 E., W.M.
9B-18-15

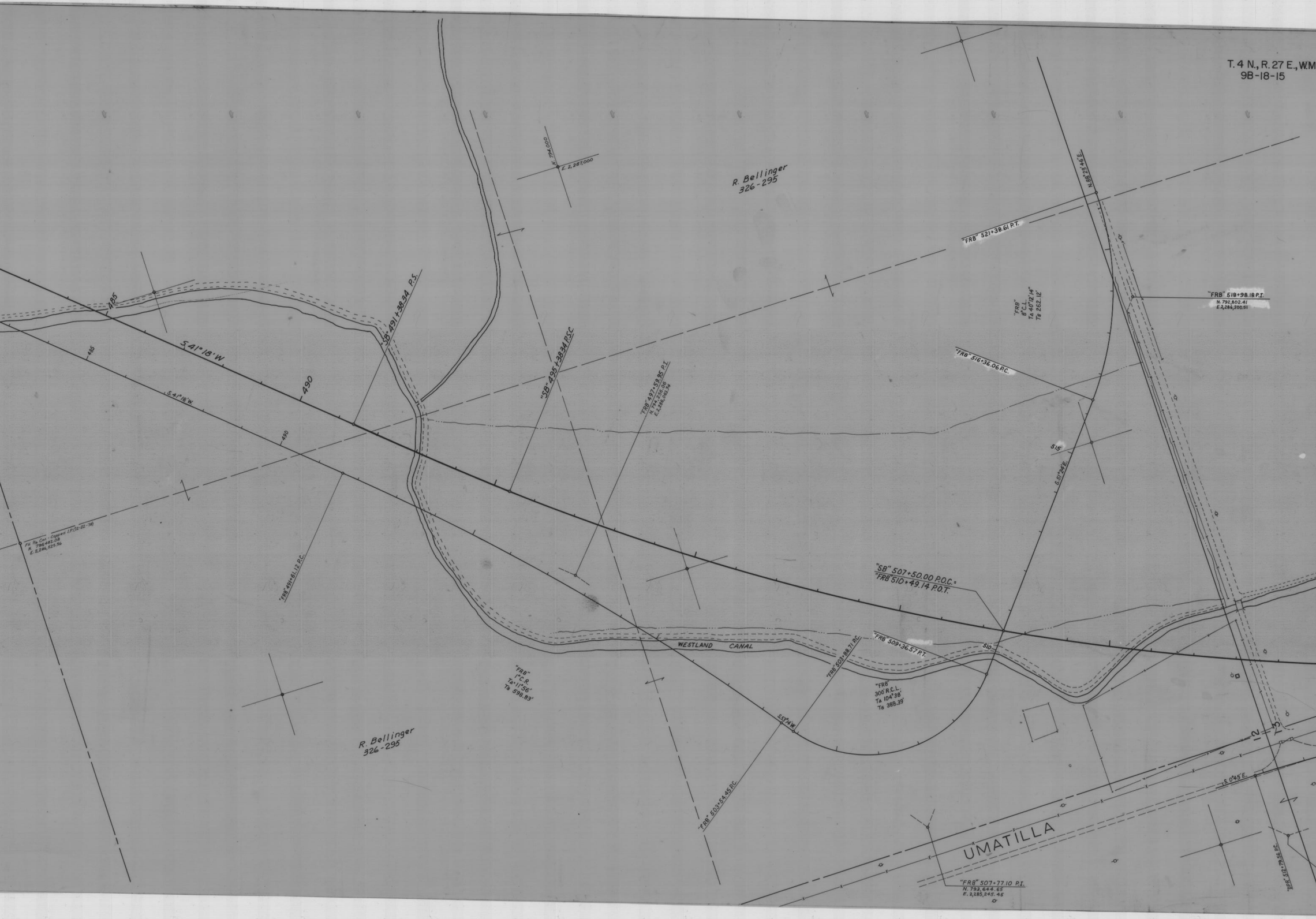
N. 794,000
E. 2,287,000
R. Bellinger
326-295
"FRB" 521+38.61 P.T.
N. 88° 23' 46" E.
"FRB" 518+98.18 P.I.
N. 792,802.41
E. 2,286,300.51
"FRB"
8° C.L.
TΔ 40° 12' 14"
Ts 262.12'
"FRB" 516+36.06 P.C.
515
S. 51° 24' E.
485
S. 41° 18' W
"SB" 491+38.34 P.S.
490
485
S. 41° 18' W.
490
"SB" 495+38.34 P.S.C.
"FRB" 497+59.95 P.I.
N. 794,256.06
E. 2,286,063.74
Fd 1/16 Cor. - Capped I.P. (12-22-'78)
N. 795,482.08
E. 2,286,525.56
"FRB" 491+61.12 P.C.
"SB" 507+50.00 P.O.C. =
"FRB" 510+49.14 P.O.T.
WESTLAND CANAL
"FRB" 509+36.57 P.T.
510
"FRB" 503+88.71 P.C.
"FRB"
300' R.C.L.
TΔ 104° 38'
Ts 388.39'
"FRB"
1° C.R.
TΔ 11° 56'
Ts 598.83'
R. Bellinger
326-295
S. 57° 14' W.
"FRB" 503+54.45 P.C.
12
13
S. 0° 45' E.
UMATILLA
"FRB" 507+77.10 P.I.
N. 793,644.65
E. 2,285,245.45
"DPR" 512+79.56 P.C.

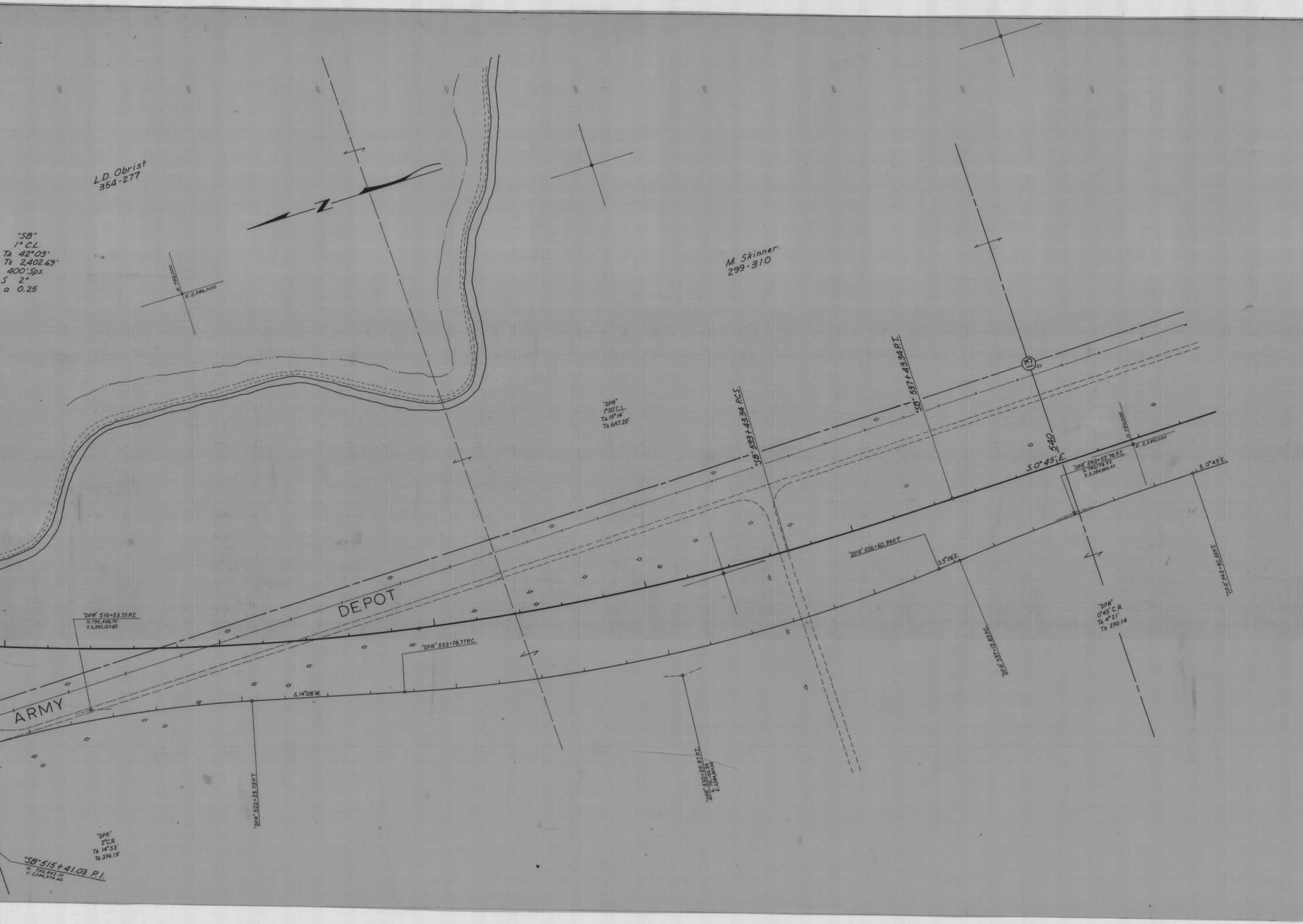
L.D. Obrist
354-277
"SB"
1° C.L.
TΔ 42°03'
Ts 2,402.69'
400' Sps.
S 2°
a 0.25
N. 792,000
E. 2,286,000
N
M. Skinner
299-310
"DPR"
1°30' C.L.
TΔ 19°14'
Ts 647.20'
"SB" 533+43.34 P.C.S.
"SB" 537+43.34 P.T.
13
540
S. 0° 45' E.
N. 790,000
E. 2,285,000
"DPR" 540+02.76 P.I.
N. 790,178.93
E. 2,284,889.47
S. 0° 45' E.
"DPR" 536+60.99 P.T.
S. 5° 06' E.
"DPR" 537+12.63 P.C.
"DPR" 542+92.63 P.T.
"DPR"
0°45' C.R.
TΔ 4°21'
Ts 290.14
DEPOT
ARMY
"DPR" 516+53.75 P.I.
N. 792,498.75
E. 2,285,137.65
"DPR" 523+78.77 P.C.
S. 14° 08' W.
"DPR" 520+23.73 P.T.
"DPR" 530+25.97 P.T.
N. 791,163.99
E. 2,284,801.56
"DPR"
2° C.R.
TΔ 14°53'
Ts 374.19'
"SB" 515+41.03 P.I.
N. 792,842.10
E. 2284,974.62

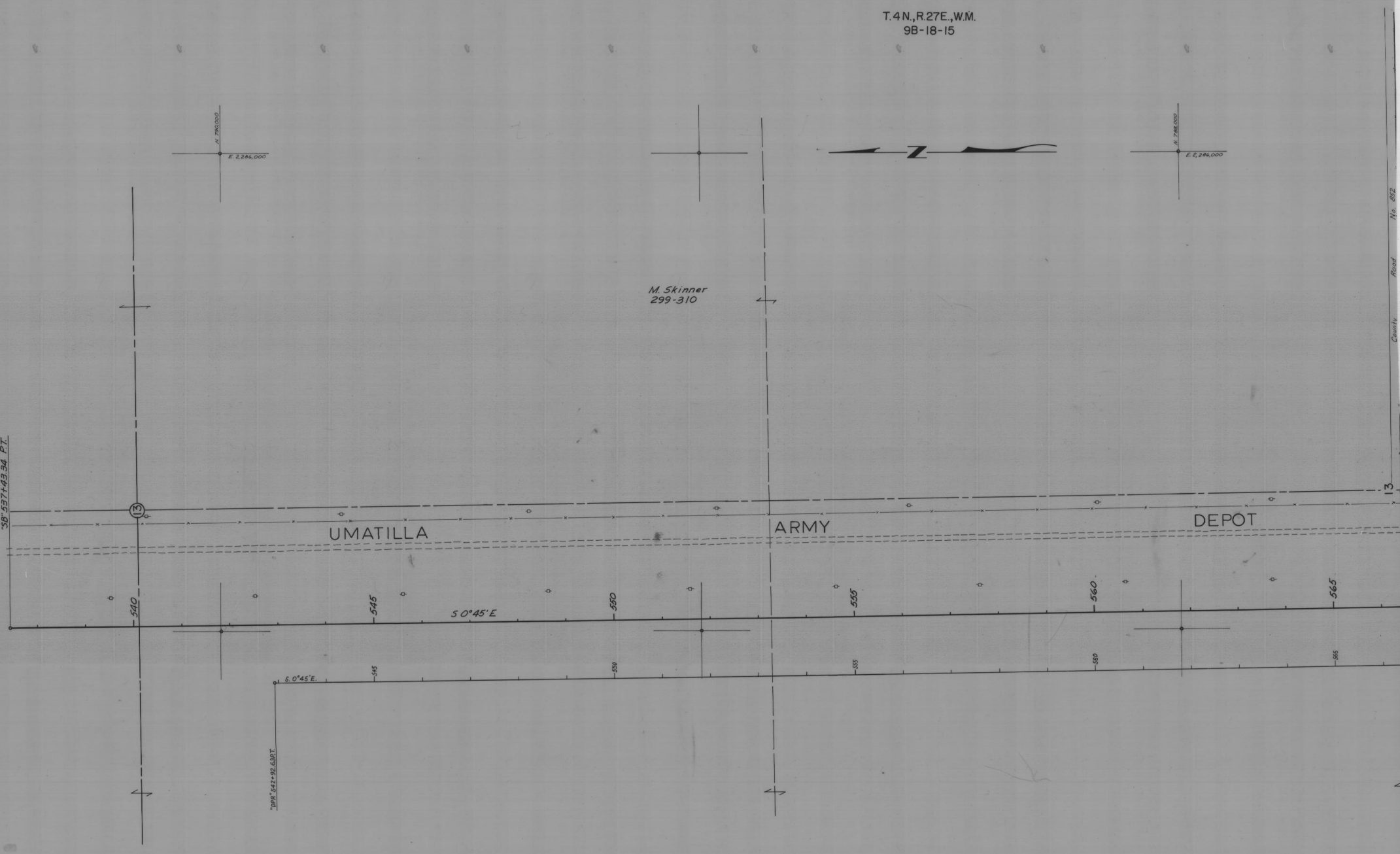
T.4N., R.27E., W.M.
9B-18-15
N. 790,000
E. 2,286,000
N
N. 788,000
E. 2,286,000
County Road No. 852
M. Skinner
299-310
"SB" 537+43.34 P.T.
13
13
UMATILLA
ARMY
DEPOT
540
545
S 0°45' E
550
555
560
565
S. 0°45' E.
545
550
555
560
565
"DPR" 542+92.63P.T.