SEC. 15, T. 5 N,. R. 28 E., W.M.
DRG. NO. 10B-1-25
PROJECT NO. R6084

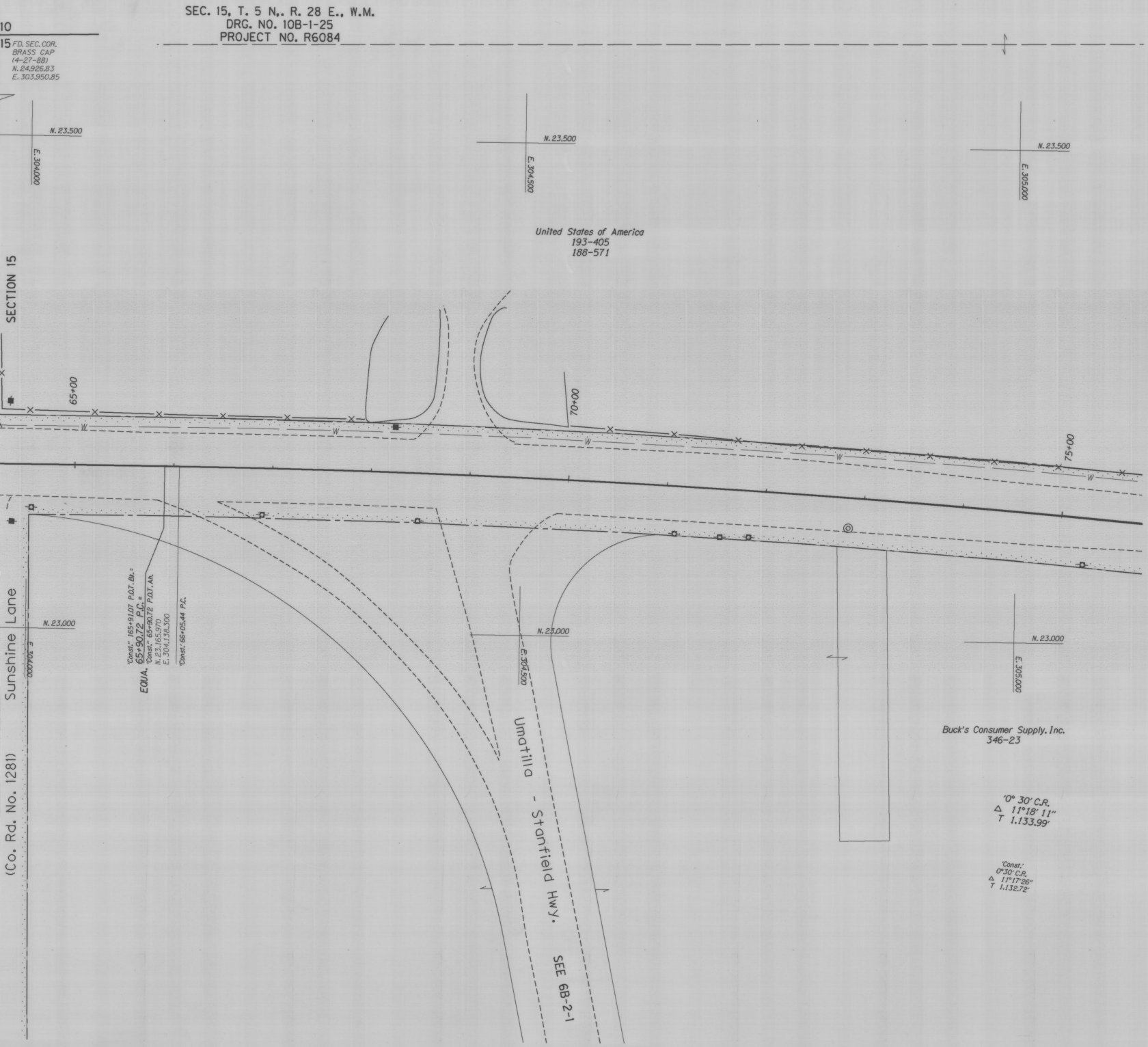
10
15 FD. SEC. COR.
BRASS CAP
(4-27-88)
N. 24,926.83
E. 303,950.85
N. 23,500
E. 304,000
N. 23,500
E. 304,500
N. 23,500
E. 305,000
United States of America
193-405
188-571
SECTION 15
65+00
70+00
75+00
W
'Const.' 165+91.07 P.O.T. Bk. =
EQUA. 65+90.72 P.C. =
'Const.' 65+90.72 P.O.T. Ah.
N. 23,165.970
E. 304,138.300
'Const.' 66+05.44 P.C.
N. 23,000
E. 304,000
N. 23,000
E. 304,500
N. 23,000
E. 305,000
(Co. Rd. No. 1281) Sunshine Lane
Umatilla - Stanfield Hwy.
SEE 6B-2-1
Buck's Consumer Supply, Inc.
346-23
'0° 30' C.R.
Δ 11°18' 11"
T 1.133.99'
'Const.'
0°30' C.R.
Δ 11°17'26"
T 1.132.72'

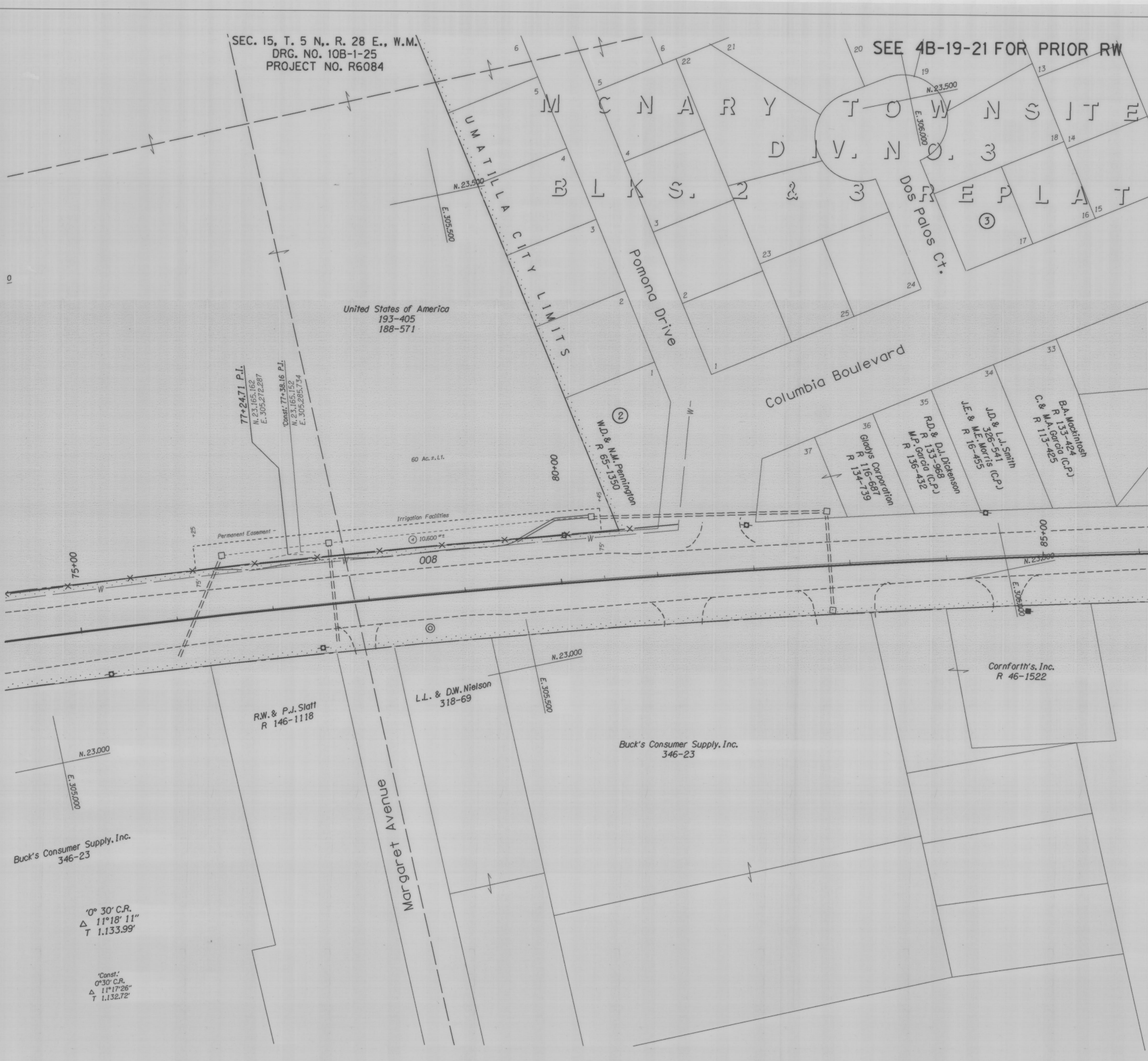
SEC. 15, T. 5 N., R. 28 E., W.M.
DRG. NO. 10B-1-25
PROJECT NO. R6084
SEE 4B-19-21 FOR PRIOR RW
MCNARY TOWNSITE
DIV. NO. 3
BLKS. 2 & 3 REPLAT
UMATILLA CITY LIMITS
Pomona Drive
Dos Palos Ct.
Columbia Boulevard
Margaret Avenue
United States of America
193-405
188-571
60 Ac.±.Lt.
77+24.71 P.I.
N. 23,165.162
E. 305,272.287
'Const.' 77+38.16 P.I.
N. 23,165.152
E. 305,285.734
Permanent Easement
Irrigation Facilities
④ 10,600 ft²±
008
75+00
80+00
85+00
+25
75'
W
②
W.D. & N.M. Pennington
R 65-1350
③
37
36
Gladys Corporation
R 116-687
R 134-739
35
R.D. & D.J. Dickenson
R 133-968
M.P. Garcia (C.P.)
R 136-432
34
J.D. & L.J. Smith
326-541
J.E. & M.E. Morris (C.P.)
R 16-455
33
B.A. Mackintosh
R 133-424
C. & M.A. Garcia (C.P.)
R 113-425
Cornforth's, Inc.
R 46-1522
R.W. & P.J. Slatt
R 146-1118
L.L. & D.W. Nielson
318-69
Buck's Consumer Supply, Inc.
346-23
Buck's Consumer Supply, Inc.
346-23
N. 23,500
E. 305,500
N. 23,500
E. 306,000
N. 23,000
E. 305,500
N. 23,000
E. 305,000
N. 23,000
E. 306,000
1
2
3
4
5
6
1
2
3
4
5
6
13
14
15
16
17
18
19
20
21
22
23
24
25
'0° 30' C.R.
Δ 11°18' 11"
T 1,133.99'
'Const.'
0°30' C.R.
Δ 11°17'26"
T 1,132.72'

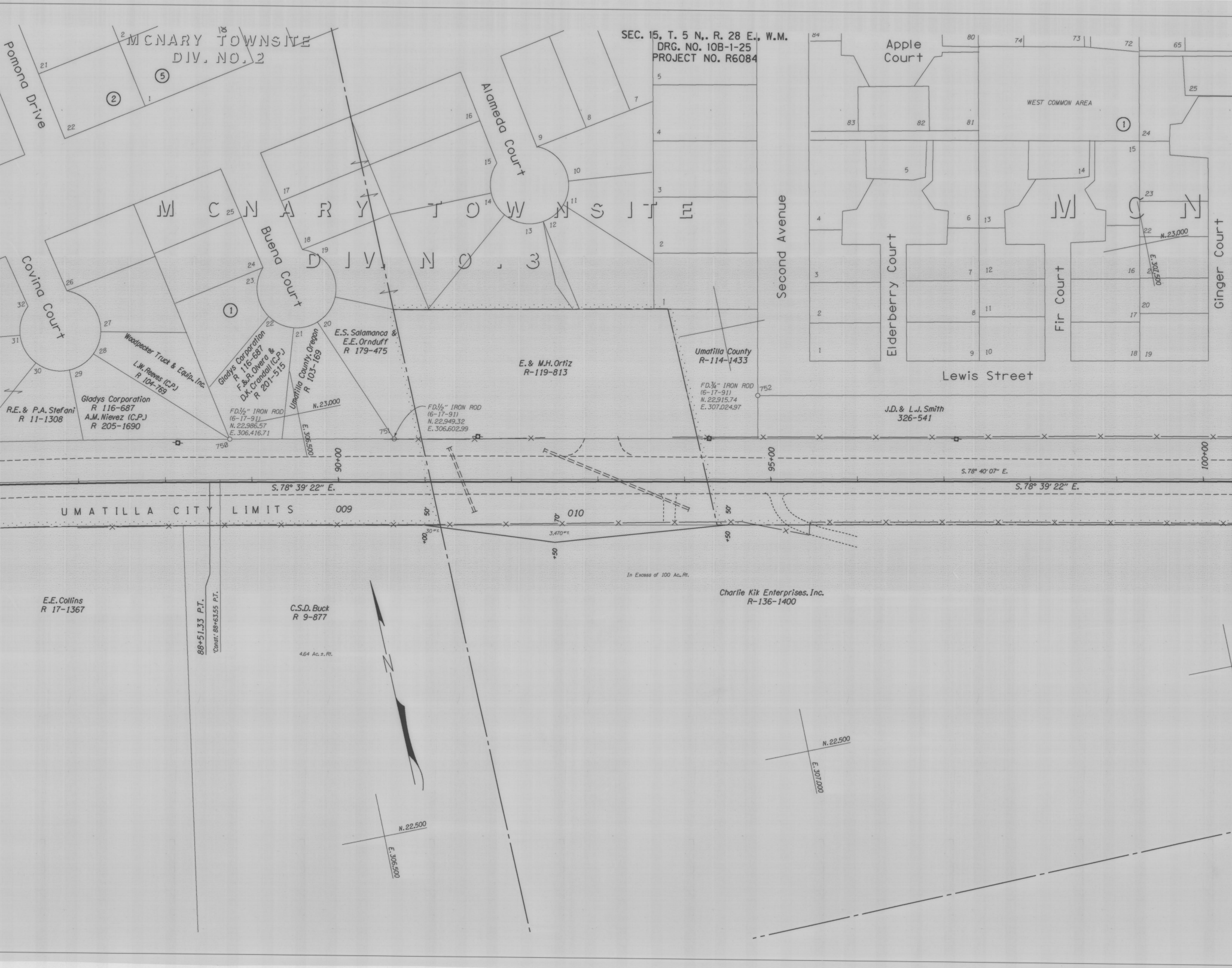
SEC. 15, T. 5 N., R. 28 E., W.M.
DRG. NO. 10B-1-25
PROJECT NO. R6084
MCNARY TOWNSITE
DIV. NO. 2
MCNARY TOWNSITE
DIV. NO. 3
MCN
Pomona Drive
Covina Court
Buena Court
Alameda Court
Second Avenue
Apple Court
Elderberry Court
Fir Court
Ginger Court
Lewis Street
WEST COMMON AREA
①
②
⑤
R.E. & P.A. Stefani
R 11-1308
Gladys Corporation
R 116-687
A.M. Nievez (C.P.)
R 205-1690
Woodpecker Truck & Equip., Inc.
L.W. Reeves (C.P.)
R 104-769
Gladys Corporation
R 116-687
F.&R. Olvera &
D.K. Crandall (C.P.)
R 201-515
Umatilla County, Oregon
R 103-169
E.S. Salamanca &
E.E. Ornduff
R 179-475
E. & M.H. Ortiz
R-119-813
Umatilla County
R-114-1433
J.D. & L.J. Smith
326-541
FD.½" IRON ROD
(6-17-91)
N. 22,986.57
E. 306,416.71
FD.½" IRON ROD
(6-17-91)
N. 22,949.32
E. 306,602.99
FD.¾" IRON ROD
(6-17-91)
N. 22,915.74
E. 307,024.97
750
751
752
N. 23,000
E. 306,500
N. 23,000
E. 307,500
90+00
95+00
100+00
S. 78° 39' 22" E.
S. 78° 39' 22" E.
S. 78° 40' 07" E.
UMATILLA CITY LIMITS
009
010
50'
50'
70'
30'
+00
+50
+50
3,470 sq.ft.
In Excess of 100 Ac. Rt.
Charlie Kik Enterprises, Inc.
R-136-1400
E.E. Collins
R 17-1367
C.S.D. Buck
R 9-877
4.64 Ac.± Rt.
88+51.33 P.T.
'Const.' 88+63.55 P.T.
N
N. 22,500
E. 306,500
N. 22,500
E. 307,000

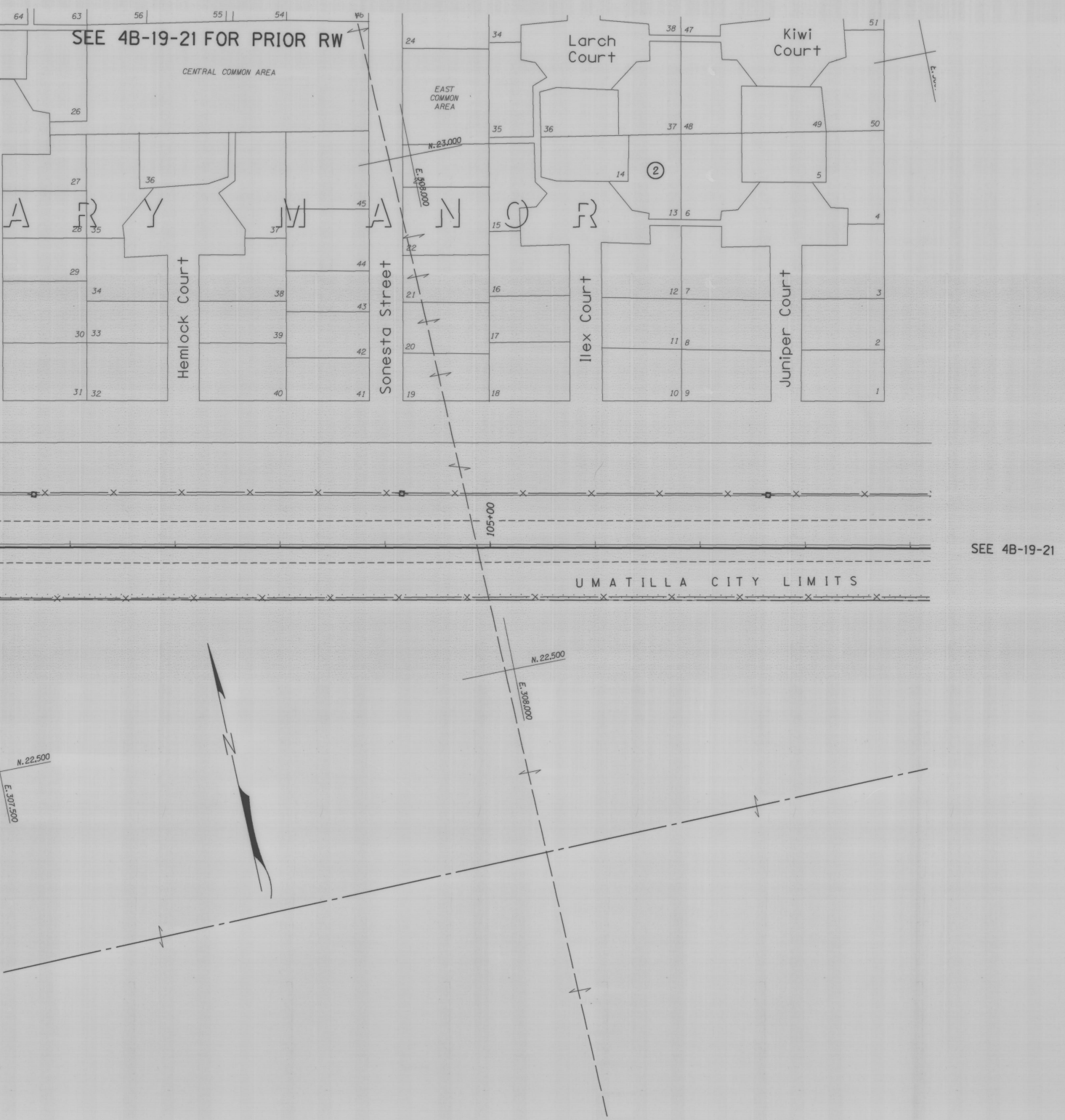
SEE 4B-19-21 FOR PRIOR RW
CENTRAL COMMON AREA
EAST COMMON AREA
Larch Court
Kiwi Court
ARY MANOR
Hemlock Court
Sonesta Street
Ilex Court
Juniper Court
N. 23,000
E. 308,000
②
105+00
UMATILLA CITY LIMITS
N. 22,500
E. 308,000
N. 22,500
E. 307,500
N
SEE 4B-19-21
64
63
56
55
54
24
34
38
47
51
26
35
36
37
48
49
50
27
36
45
14
5
28
35
37
15
13
6
4
22
29
44
34
38
43
21
16
12
7
3
30
33
39
42
20
17
11
8
2
31
32
40
41
19
18
10
9
1

UMATILLA - McNARY SECTION

COLUMBIA RIVER HIGHWAY

UMATILLA COUNTY

LOCATED LINE

SCALE: 1" = 50'

DRG. NO. 10B-1-25