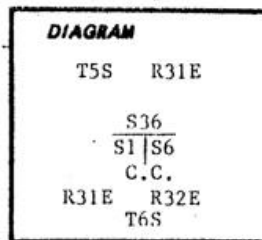


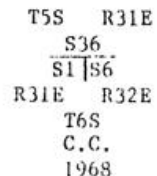
CERTIFIED RECORD OF LAND CORNER MONUMENTATION

A-1

History of original corner establishment: Corner originally established by Rufus S. Moore in 1881: At the intersect point on the stand-ard parallel, 411 links east of the standard section corner for sections 35 and 36, Range 31 East, set a basalt stone 24"x12"x6", and dug pits for closing corner from which a 4" pine bears N42°E, 190 links (125.4 ft.).



In 1968, the B.L.M. established the true point of intersection by survey and set an iron post 28" long, 2 1/2" in diameter, 20" in the ground in a mound of stone, with a brass cap marked: The original corner stone was found N0°06'W, 0.06 chains (3.96 ft.) of the true corner point from which the original B.T., a 37" ponderosa pine, bears S42°E, 190 links. From the brass cap monument: A 10" ponderosa pine bears S89°E, 292 links (192.72 ft.), scribed "T6S R32E S6 CC BT", a 20" ponderosa pine bears S20°W, 185 links (122.1 ft.) scribed "T6S R31E S1 CC BT". Original stone is buried in place.



Description of corner evidence found:

At the corner point, I found the brass capped iron pipe monument as described above and the original corner stone, marked "CC", is in a hole 4.0 feet to the north. I occupy the corner point with a theodolite and determine true azimuth by reference to the bearing trees established by the B.L.M.

Accessories found:

- A 12" ponderosa pine is 91° azimuth, 192.5 ft., scribes visible on a nearly healed blaze.
A 22" ponderosa pine is 200° azimuth, 121.6 ft., scribes visible on a nearly healed blaze.
A 37" ponderosa pine snag is 135° azimuth, 132.4 ft., scribes visible on a charred blaze.


Description of monument and accessories I established to perpetuate the original location of this corner:

This corner is in danger of being destroyed by future road construction, I, therefore, reference the true corner point as follows:

I place a 4"x5" metal target on a 28" ponderosa pine which is 76° 08.8' azimuth, 269.9 feet distant, and a 5/8"x24" iron rod in a mound of stones on the same azimuth at 164.85 feet distant; a 4"x5" metal target on a 30" lone ponderosa pine which is 341° 19.3' azimuth, 232.2 feet distant, and a 5/8"x24" iron rod in a mound of stones on the same azimuth at 137.26 feet distant; an iron rod with a plastic cap affixed and marked "FHWA CP" and identified with a 48" lath marked "RP-P 276+37 41" and two 18" stakes similarly marked, is 84° 34.3' azimuth, 125.68 feet distant.

I hereby certify the above corner point was referenced as hereon described on May 12, 1983.

Witness: Susan E. McGranahan



Office of... County Surveyor... County of... Umatilla... State of... Oregon... I hereby certify that the within instrument was filed in this office for record on the... day of... 19...

(COUNTY OFFICIAL) by (DEPUTY)

83-134-X

83