

Index File No. V-25

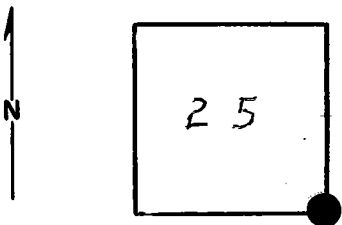
CORNER RECORD (SEARCH)  
(Ref. FSM 7151.4)

Tract or Survey No. \_\_\_\_\_ Cor. No. \_\_\_\_\_

T 65 R. 31E R.D. UK19h County \_\_\_\_\_

Merid. \_\_\_\_\_ N.F. \_\_\_\_\_ State \_\_\_\_\_

CORNER DIAGRAM



DESCRIBE CORNER MONUMENT FOUND

C. R. T65 R32E V-1

Monumentation file

DESCRIBE BEARING TREES OR OTHER OFFICIAL ACCESSORIES FOUND

6

PHOTO IDENTIFICATION DATA

Photo No. \_\_\_\_\_

Filed At. \_\_\_\_\_

Object Ident. \_\_\_\_\_

Ident. By \_\_\_\_\_

*Signature*

7

PLANE COORDINATE POSITION DATA

State \_\_\_\_\_ Zone \_\_\_\_\_

X \_\_\_\_\_

Y \_\_\_\_\_

Estab. By \_\_\_\_\_

*Agency*

8

DESCRIBE CORNER LOCATION RELATIVE TO NEAR-BY FEATURES, ALSO HOW TO REACH CORNER

3

Signature

T. Hollaman

Title

Division

Headquarters

Date

2/75

7100-52-(3/68)

4

5

**CORNER RECORD (PERPETUATION)**

**MONUMENT : DESCRIBE NEW MONUMENT SET, OR WORK DONE TO PRESERVE EXISTING MONUMENT**

9

**ACCESSORIES : DESCRIBE NEW BT's WITNESS OBJECTS ETC. ESTABLISHED, OR WORK DONE TO PRESERVE EXISTING EVIDENCE**

10

**Work Done By.** \_\_\_\_\_ **Title** \_\_\_\_\_ **Date** \_\_\_\_\_ **State Registration No.** \_\_\_\_\_  
**or Agency** \_\_\_\_\_

**Certified Cor. Record Prepared ?** Yes No **Filed At:** \_\_\_\_\_ **Date** \_\_\_\_\_ 11

**REMARKS**

12

**Index File No.**      **T.**      **R.**      **M.**      **Tract or Surv. No.**      **Cor.**      13

USDA-FOREST SERVICE

Index

File No. V-25

CORNER RECORD (SEARCH)

(Ref. FSM 7151.4)

Tract or

Survey No. Sec 25 No. SE cor

T 6S R. 31E

R.D. Dale

County Umatilla

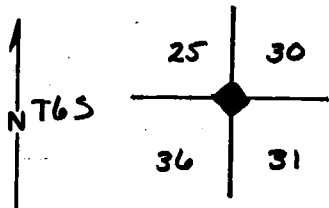
Merid. Willamette

N.F. Umatilla

State Oregon

CORNER DIAGRAM

R31E R32E



Section corner

PHOTO IDENTIFICATION DATA

Photo No. \_\_\_\_\_

Filed At. \_\_\_\_\_

Object Ident. \_\_\_\_\_

Ident. By \_\_\_\_\_

*Signature*

PLANE COORDINATE POSITION DATA

State \_\_\_\_\_ Zone \_\_\_\_\_

X \_\_\_\_\_

Y \_\_\_\_\_

Estab. By \_\_\_\_\_

*Agency*

DESCRIBE CORNER MONUMENT FOUND

No remaining evidence of corner.

Set by survey - see reverse side.

DESCRIBE BEARING TREES OR OTHER OFFICIAL ACCESSORIES FOUND

From the corner, U.S. Coast and Geodetic Survey Triangulation Station "Fletch" bears  $N88^{\circ}34'W$ , 87.77 chains distance (computed), monumented with a standard brass tablet, set in a concrete post marked "Fletch 1946" and a small triangle with published state plane coordinates for the Oregon north zone of  $X = 2402\ 952.8\ ft.$ ,  $Y = 494\ 629.8\ ft.$

DESCRIBE CORNER LOCATION RELATIVE TO NEAR-BY FEATURES, ALSO HOW TO REACH CORNER

Raised a mound of stone,  $3\frac{1}{2}\ ft$  base,  $2\frac{1}{2}\ ft$  high, west of corner. A fence extending north and south, passes through the corner position.

Signature

J.C. Ives

Title

Cadastral Surveyor

Division

Headquarters

Date

1968

7100-52-(3/68)

151

CORNER RECORD (PERPETUATION)

MONUMENT: DESCRIBE NEW MONUMENT SET, OR WORK DONE TO PRESERVE EXISTING MONUMENT

Set an iron post, 2B x 2 1/2" 1B" in the ground, to bedrock, and in a mound of stone, with brass cap marked.

ACCESSORIES: DESCRIBE NEW BT's WITNESS OBJECTS ETC. ESTABLISHED, OR WORK DONE TO PRESERVE EXISTING EVIDENCE

Work Done By J.C. Ives Title Cadastral Surv Date 1968 State Registration No. or Agency \_\_\_\_\_

Certified Cor. Record Prepared? Yes  No  Filed At: \_\_\_\_\_ Date \_\_\_\_\_

Info copied from file card U-1 <sup>REMARKS</sup> T6S R32E.

Index File No. V-25 T.6S R.31E M. Willamette Tract or Surv. No. Sec 25 Cor. SE cor

Index File No. V-1

**CORNER RECORD (SEARCH)**

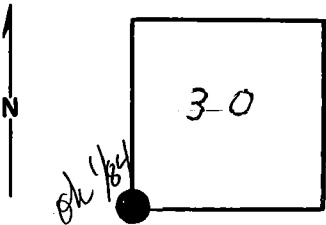
(Ref. FSM 7151.4)

Tract or Survey No. \_\_\_\_\_ Cor. No. \_\_\_\_\_

T 6 S R. 32 E R.D. Ukiah County \_\_\_\_\_

Merid. \_\_\_\_\_ N.F. \_\_\_\_\_ State \_\_\_\_\_

**CORNER DIAGRAM**



**DESCRIBE CORNER MONUMENT FOUND**

*Brass Cap:*

T 6 S  
 R 31 E R 32 E  
 S 25 | S 30  
 S 36 | S 31  
 BLM  
 1968

**DESCRIBE BEARING TREES OR OTHER OFFICIAL ACCESSORIES FOUND**

*See Monumentation file*

**PHOTO IDENTIFICATION DATA**

Photo No. \_\_\_\_\_  
 Filed At. \_\_\_\_\_  
 Object Ident. \_\_\_\_\_  
 Ident. By \_\_\_\_\_

*Signature*

**PLANE COORDINATE POSITION DATA**

State \_\_\_\_\_ Zone \_\_\_\_\_  
 X \_\_\_\_\_  
 Y \_\_\_\_\_  
 Estab. By \_\_\_\_\_

*Agency*

Signature

*T. Hollamon*

Title

Division

Headquarters

Date

*2/75*

7100-52-(3/68)

**CORNER RECORD (PERPETUATION)**

**MONUMENT : DESCRIBE NEW MONUMENT SET, OR WORK DONE TO PRESERVE EXISTING MONUMENT**

9

**ACCESSORIES : DESCRIBE NEW BT's WITNESS OBJECTS ETC. ESTABLISHED, OR WORK DONE TO PRESERVE EXISTING EVIDENCE**

10

Work Done By \_\_\_\_\_ Title \_\_\_\_\_ Date \_\_\_\_\_ State Registration No.  
or Agency \_\_\_\_\_

Certified Cor. Record Prepared ? Yes No Filed At: \_\_\_\_\_ Date \_\_\_\_\_ 11

REMARKS

12

Index File No. T. R. M. Tract or Surv. No. Cor. 13