

Index File No. N-25

CORNER RECORD (SEARCH)

Tract or Survey No. _____

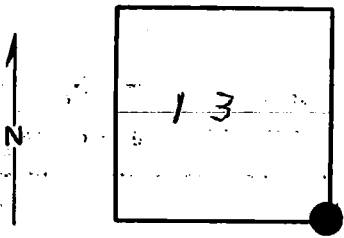
Cor. No. _____

T 6 S R. 31 E

R.D. Ukiah County _____

Merid. _____ N.F. _____ State _____

CORNER DIAGRAM



DESCRIBE CORNER MONUMENT FOUND

C. R. T65 R32E N-1

Monumentation file

DESCRIBE BEARING TREES OR OTHER OFFICIAL ACCESSORIES FOUND

PHOTO IDENTIFICATION DATA

Photo No. _____

Filed At. _____

Object Ident. _____

Ident. By _____

Signature

DESCRIBE CORNER LOCATION RELATIVE TO NEAR-BY FEATURES, ALSO HOW TO REACH CORNER

PLANE COORDINATE POSITION DATA

State _____ Zone _____

X _____

Y _____

Estab. By _____

Agency

Signature

J. Hollaman

Title

Division

Headquarters

Date

2/75

7100-52

REV. 65 5

CORNER RECORD (PERPETUATION)

MONUMENT. DESCRIBE NEW MONUMENT SET, OR WORK DONE TO PRESERVE EXISTING MONUMENT

9

ACCESSORIES : DESCRIBE NEW BT's WITNESS OBJECTS ETC. ESTABLISHED, OR WORK DONE TO PRESERVE EXISTING EVIDENCE

10

Work Done By _____ Title _____ Date _____ State Registration No. or Agency _____

Certified Cor. Record Prepared ? Yes No Filed At: _____ Date _____

REMARKS

12

Index File No. T. R. M. Tract or Surv. No. Cor., 13

USDA-FOREST SERVICE

Index
File No. N-25

CORNER RECORD (SEARCH)
(Ref. FSM 7151.4)

Tract or
Survey No. Sec. 13 Cor. No. SE cor

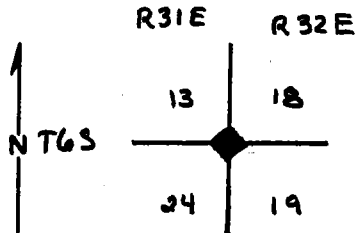
T. 6S R. 31E

R.D. Dale County Umatilla

Merid. Willamette

N.F. Umatilla State Oregon

CORNER DIAGRAM



DESCRIBE CORNER MONUMENT FOUND

Set by survey, see reverse side.

Accepted fence corner as position of original corner.

DESCRIBE BEARING TREES OR OTHER OFFICIAL ACCESSORIES FOUND

Section corner

PHOTO IDENTIFICATION DATA

Photo No. _____

Filed At. _____

Object Ident. _____

Ident. By _____

Signature

PLANE COORDINATE POSITION DATA

State _____ Zone _____

X _____

Y _____

Estab. By _____

Agency

DESCRIBE CORNER LOCATION RELATIVE TO NEAR-BY FEATURES, ALSO HOW TO REACH CORNER

Corner is at the intersection of old fences bearing north, south, east, and west, and at corner of old rock crib, shallow, dry ravine, draining east, bears south 1.00 chains.

Signature

151 J.C. Ives

Title

Cadastral Surveyor

Division

Headquarters

Date

1968

7100-52-(3/68)

CORNER RECORD (PERPETUATION)

MONUMENT: DESCRIBE NEW MONUMENT SET, OR WORK DONE TO PRESERVE EXISTING MONUMENT

Set an iron post, 28" x 2 1/2", 18" in the ground, to bedrock, and in a mound of stone, with brass cap marked.

ACCESSORIES : DESCRIBE NEW BT'S WITNESS OBJECTS ETC. ESTABLISHED, OR WORK DONE TO PRESERVE EXISTING EVIDENCE

Work Done By J.C. Ives Title Cadastral Surv. Date 1968 State Registration No. or Agency _____

Certified Cor. Record Prepared? Yes No Filed At: _____ Date _____

REMARKS

Info copied from file card N-1 T6S R32E

Index File No. N-25 T.6S R.31E M. Willamette Tract or Surv. No.

Sec 13 Cor. SE COR 13

Index File No. N-1

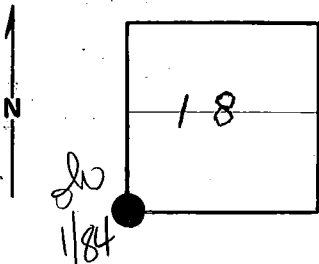
CORNER RECORD (SEARCH)

Tract or Survey No. _____ Cor. No. _____

T 6 S R. 32 E R.D. UK194 County _____

Merid. _____ N.F. _____ State _____

CORNER DIAGRAM



DESCRIBE CORNER MONUMENT FOUND

Brass Cap:

T 6 S
 R 31E R 32E
 S 13 | S 18
 S 24 | S 19
 1968

DESCRIBE BEARING TREES OR OTHER OFFICIAL ACCESSORIES FOUND

See Monumentation file

PHOTO IDENTIFICATION DATA

Photo No. _____
 Filed At. _____
 Object Ident. _____
 Ident. By _____
Signature

DESCRIBE CORNER LOCATION RELATIVE TO NEAR-BY FEATURES, ALSO HOW TO REACH CORNER

PLANE COORDINATE POSITION DATA

State _____ Zone _____
 X _____
 Y _____
 Estab. By _____
Agency

Signature: *T. Hollamon*

Title _____ Division _____ Headquarters _____

Date *2/75*

7100-52
REV. 65 5

CORNER RECORD (PERPETUATION)

MONUMENT: DESCRIBE NEW MONUMENT SET, OR WORK DONE TO PRESERVE EXISTING MONUMENT

9

ACCESSORIES: DESCRIBE NEW BT'S WITNESS OBJECTS ETC. ESTABLISHED, OR WORK DONE TO PRESERVE EXISTING EVIDENCE

10

Work Done By _____ Title _____ Date _____ State Registration No. or Agency _____

Certified Cor. Record Prepared ? Yes No Filed At: _____ Date _____

11

REMARKS

12

Index File No. T. R. M. Tract or Surv. No. Cor. 13