

OREGON CORNER RESTORATION FORM

Section 25 Township 6N Range 33E
 County Umatilla Date: December 11, 2002

Corner Designation: 6N33R23

Common quarter corner to sections 24 and 25, T6N, R33E, W.M., Umatilla County, Oregon.

State Plane Coordinates, Oregon North, 83(1991)
 N = 847061.90 E = 8676998.21

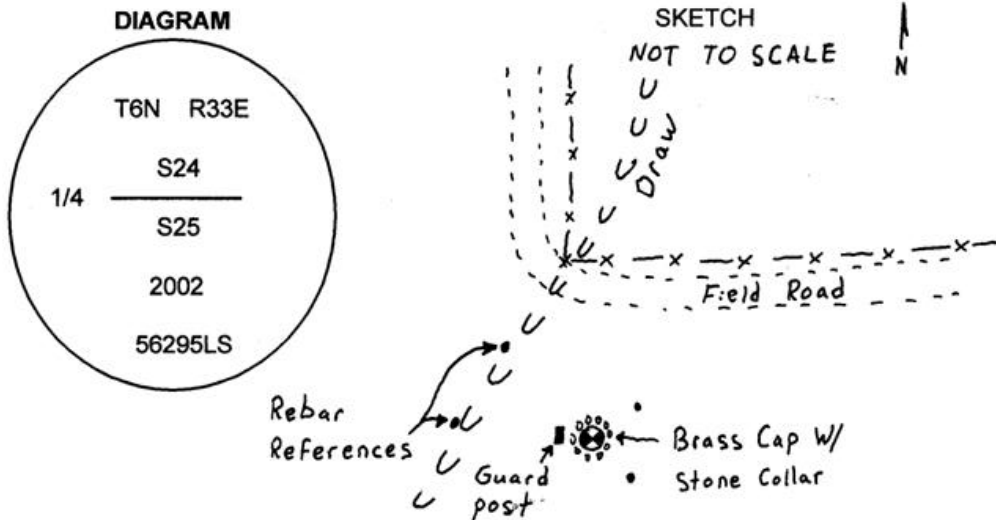
Previous Renewals / Surveys, etc.

Corner originally set by Nicholas O. Walden under contract #209 dated July 6, 1874.
 His record reads: Set basalt stone, 14 x 12 x 5, 7 inches in the ground for the 1/4 section corner.

Monument and Accessories found: (condition and source)

Waldens Stone, plainly marked 1/4, firmly in place approximately 74 feet southerly of a fence corner with fences running north and east.

Condition Report Only
 Not found
 Remonumented
 Unrecorded
 Surveyed in
 Referenced out



MONUMENT (S) AND ACCESSORIES SET (Procedures and Description)

I set a 2 1/4" brass cap on a 1 1/2" x 30" galvanized iron pipe 28" in the ground. I placed an 18" collar of stones around the monument and buried the original stone at the foot of the monument on the East side. I set a 5 foot steel guard post with a County monument sign attached along side.

For references, I set four 5/8" by 24" green coated iron rebars with 1 1/8" orange plastic caps stamped WTS and 56295LS as described below:

- an iron rebar bears N54°49'05"E, 25.21 feet 6 inches below the surface;
- an iron rebar bears S51°21'45"E, 25.33 feet 6 inches below the surface;
- an iron rebar bears N49°43'13"W, 62.29 feet on the west side of the draw;
- an iron rebar bears N80°21'56"W, 68.67 feet on top of a small rock outcrop on the west side of the draw.

The monument and references were tied using a LIECA system 300 RTK GPS.

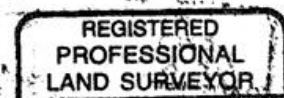
Location and comments

The original stone was witnessed by PLS 852, David L. Haddock
 RECEIVED BY:
 Umatilla County Surveyor
 Date: 2-03
 Rec'd By: DK
 No. 03-21-C


Compass Declination

Firm / Agency
 Witness Tree Surveying
 Address
 P.O. Box G
 Pilot Rock, Or. 97868
 Party Chief
 Stephen K, Haddock

Surveyors Seal



Stephen K. Haddock



RENEWAL DATE 6-30-03