

CERTIFIED RECORD OF LAND CORNER MONUMENTATION

Index File No. G-21

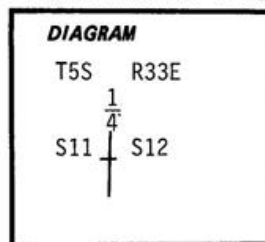
**History of original corner establishment:**

Corner established under G.L.O. Contract No. 430, in 1882 by George S. Pershin, Surveyor General's records state.

Set basalt stone 12x10x8 ins. 8 ins. in ground on North slope for 1/4 Cor. marked 1/4 on W. face from which

A Tamarack 8 ins. dia. brs. S80°E, 37 lks. dist. marked 1/4 S. B.T.

A Pine 5 Ins. dia. brs. S82°W, 18 lks. dist. marked 1/4 S. B.T.



**Description of corner evidence found:**

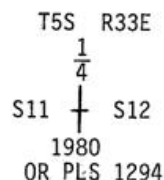
Found original stone 12"x10"x8" - 3" in ground with visible "1/4" on West face.

Found dead Tamarack 9" dia. with opened blaze and visible scribing "1/4S" bearing S77°E, 24.4 ft. Found pieces of Southwest BT blazes with visible scribing "1/4 S BT" and possible root holes bearing S85°W, 13 ft.

**Description of monument and accessories I established to perpetuate the original location of this corner:**

In place of original stone set 2 1/2"x30" galvanized pipe with brass cap stamped:

Set pipe 24" in ground with mound of stone to cap and original stone buried alongside.



**New Bearing Trees:**

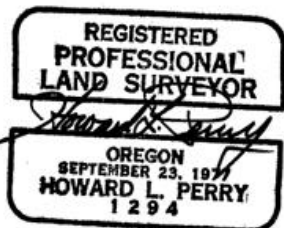
A Douglas Fir 11" dia. bears S86°W, 44.1 ft., scribed 1/4 S11 BT

A Douglas Fir 17" dia. bears S 73°E, 29.0 ft., scribed 1/4 S12 BT

Attached 54-3 & 54-4 signs to all BT's. Attached brass washer stamped LS 1294 to foot blaze of new BT's. Painted blazes and 6" band around all BT's. red. Attached 54-4 sign to metal post 6 ft. North or corner.

I hereby certify the above corner monument was reestablished as herein described on July 2, 1980

Witnesses: R. Orton  
D. Allen  
L. Huntsman



Office of..... County Surveyor..... County of..... Umatilla  
Oregon..... I hereby certify that the within instrument was filed in this office  
for record on the..... day of..... December..... 1980  
Dated..... by.....  
(COUNTY OFFICIAL) (DEPUTY)