

USDA FOREST SERVICE

CORNER RECORD (SEARCH)

Index

File No. V-19

R.D.: N.F.J.D.

Co. Survey No:

T.4S., R.32E.

N.F.: UMATILLA

County: Umatilla

Meridian: Willamette

CORNER DIAGRAM

DESCRIBE CORNER MONUMENT FOUND

T4S R32E

S26

1/4 —

S35

1994

PLS 2405

Could not find original stone. I believe it was lost to road building or logging.

DESCRIBE BEARING TREES OR OTHER OFFICIAL ACCESSORIES FOUND

Found the remains of the original fir bearing tree. It is now a rotted stump, pushed over, with scribing 1/4 S BT visible. Tied root hole.

PHOTO ID DATA

Photo No.

Filed At

Object ID

Rec: S23°E, 28 lks (18.48 ft.)

PLANE CO-ORD

The original tamarack bearing tree is gone.

State Zone

X

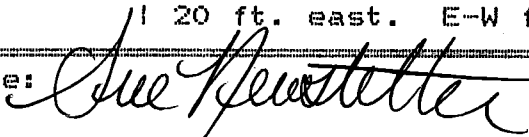
Y

DESCRIBE CORNER LOCATION:

Estab.By

Corner falls in bottom of N-S draw. A N-S road is 20 ft. east. E-W fence is 30 ft. north.

Signature:



Title: Land Surveyor

Date: 11/4/94

CORNER RECORD (PERPETUATION)

MONUMENT: DESCRIBE NEW MONUMENT SET, OR WORK DONE TO PRESERVE EXISTING MON.  
From the reversed record of the original bearing tree (N23°W, 18.48 ft.) I set a 2-1/2"x30" aluminum pipe with 3-1/2" aluminum cap, stamped as shown on the DIAGRAM, 26" in the ground. From Which:

ACCESSORIES: DESCRIBE NEW BT'S, W.O.'S ETC. ESTABL./WORK DONE TO PRESERVE  
Ponderosa Pine, 9" dia., bears N63°08'W, 107.4 ft., scribed: 1/4 S26 BT  
Douglas Fir, 10" dia., bears N72°49'E, 69.9 ft., scribed: 1/4 S26 BT  
Ponderosa Pine, 12" dia., bears S30°22'E, 60.4 ft., scribed: 1/4 S35 BT  
Ponderosa Pine, 14" dia., bears S77°37'W, 99.2 ft., scribed: 1/4 S35 BT  
Measurements to BT's taken with an Electronic Tacheometer with bearings based on the survey control network. Set steel fence post with Land Survey Monument (54-9) sign 5' north of the monument. Nailed a brass washer stamped PLS 2405 on blaze above BT scribe as taken this survey. Nailed Bearing Tree (54-3) signs above blaze and Land Survey Monument (54-9) signs on back of each tree as required. Painted a 6" red band above Bearing Trees signs.

Work Done by: Susan E. Newstetter Dr. Land Surveyor No. 2405 Date: 11/4/94  
Certified Cor. Record Prepared?  Yes  No Filed At: Umatilla Co. Survey.

REMARKS

Index File No. V-19

T.4S., R.32E., W.M.

USDA-FOREST SERVICE

Index File No. V-19

CORNER RECORD (SEARCH)

(Ref. FSM 7151.4)

Tract or Survey No. \_\_\_\_\_ Cor. No. \_\_\_\_\_


T 4S R. 32E

R.D. NFJD County UMATILLA

Merid. WILLAMETTE

N.F. UMATILLA State OR

CORNER DIAGRAM



DESCRIBE CORNER MONUMENT FOUND

NONE. A ROCK CRIB ON <sup>WEST</sup> EAST END OF GATE COULD CONTAIN CORNER STONE BUT IT WAS NOT UNCOVERED.

DESCRIBE BEARING TREES OR OTHER OFFICIAL ACCESSORIES FOUND

ONE POSSIBLE BT STUMP. A PORTION OF A DECAYED LOG WAS LAYING NEAR THE STUMP WHICH SHOWED SIGNS OF HEALED OVER AXE MARKS. THESE COULD HAVE BEEN FROM A PREVIOUS CORNER SEARCHER.

DESCRIBE CORNER LOCATION RELATIVE TO NEAR-BY FEATURES, ALSO HOW TO REACH CORNER

FROM THE MONUMENT AT THE CORNER OF SEC 34 & 35, T4S R32E AND SEC 2 & 3, T5S R32E FOLLOW THE RAVINE ~~NW~~ NNE FOR A LITTLE OVER A MILE UNTIL REACHING

PHOTO IDENTIFICATION DATA

Photo No. \_\_\_\_\_  
 Filed At. \_\_\_\_\_  
 Object Ident. \_\_\_\_\_  
 Ident. By \_\_\_\_\_  
 Signature \_\_\_\_\_

PLANE COORDINATE POSITION DATA

State \_\_\_\_\_ Zone \_\_\_\_\_  
 X \_\_\_\_\_  
 Y \_\_\_\_\_  
 Estab. By \_\_\_\_\_  
 Agency \_\_\_\_\_

Signature

Title

Division

Headquarters

Date

FS-7100-52 (3/68)

CORNER RECORD (PERPETUATION)

MONUMENT: DESCRIBE NEW MONUMENT SET, OR WORK DONE TO PRESERVE EXISTING MONUMENT

~~AB~~

9

ACCESSORIES : DESCRIBE NEW BT'S WITNESS OBJECTS ETC. ESTABLISHED, OR WORK DONE TO PRESERVE EXISTING EVIDENCE

10

Work Done By. \_\_\_\_\_ Title \_\_\_\_\_ Date \_\_\_\_\_ State Registration No. or Agency \_\_\_\_\_

Certified Cor. Record Prepared ? Yes No Filed At: \_\_\_\_\_ Date \_\_\_\_\_

11

REMARKS

... AN E-W RUNNING FENCE, FROM THE TOPO CALL AND HIP CHAIN MEASURE THE CORNER IS IN THE VICINITY OF THE ROCK CRIB AT THE EAST END OF THE GATE THERE.

12

Index File No. T. R. M. Tract or Surv. No. Cor. 13

Index  
File No. V-19

**CORNER RECORD (SEARCH)**  
(Ref. FSM 7151.4)

Tract or  
Survey No. 104-75 Cor. No. V-19

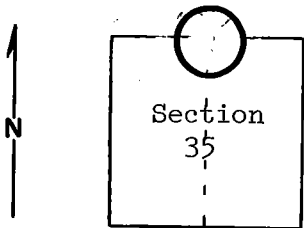
T 4 S R. 32 E

R.D. Ukiah County Umatilla

Merid. Willamette

N.F. Umatilla State Oregon

**CORNER DIAGRAM**



**DESCRIBE CORNER MONUMENT FOUND**

Material: None.

**DESCRIBE BEARING TREES OR OTHER OFFICIAL ACCESSORIES FOUND**

**PHOTO IDENTIFICATION DATA**

Photo No. \_\_\_\_\_

Filed At. \_\_\_\_\_

Object Ident. \_\_\_\_\_

Ident. By \_\_\_\_\_

*Signature*

**PLANE COORDINATE POSITION DATA**

State \_\_\_\_\_ Zone \_\_\_\_\_

X \_\_\_\_\_

Y \_\_\_\_\_

Estab. By \_\_\_\_\_

*Agency*

**DESCRIBE CORNER LOCATION RELATIVE TO NEAR-BY FEATURES, ALSO HOW TO REACH CORNER**  
East-west fence runs through general area. Numerous rotten stumps from logging but could find no clear evidence.

Signature

B. Moore

Title

Engineering Technician

Division

Headquarters

S. O.

Date

March 1975

7100-52-(3/68)

**CORNER RECORD (PERPETUATION)**

**MONUMENT : DESCRIBE NEW MONUMENT SET, OR WORK DONE TO PRESERVE EXISTING MONUMENT**

**ACCESSORIES : DESCRIBE NEW BT's WITNESS OBJECTS ETC. ESTABLISHED, OR WORK DONE TO PRESERVE EXISTING EVIDENCE**

**Work Done By** \_\_\_\_\_ **Title** \_\_\_\_\_ **Date** \_\_\_\_\_ **State Registration No.** \_\_\_\_\_  
**or Agency** \_\_\_\_\_

**Certified Cor. Record Prepared ?** Yes  No  **Filed At:** \_\_\_\_\_ **Date** \_\_\_\_\_

**REMARKS**

**Index File No.** \_\_\_\_\_ **T.** \_\_\_\_\_ **R.** \_\_\_\_\_ **M.** \_\_\_\_\_ **Tract or Surv. No.** \_\_\_\_\_ **Cor.** \_\_\_\_\_