

Index  
File No. 1-23

**CORNER RECORD (SEARCH)**

(Ref. FSM 7151.4)

Tract or  
Survey No. \_\_\_\_\_ No. \_\_\_\_\_

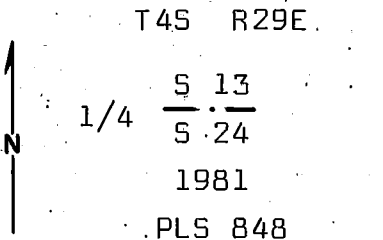
T 45 R. 29E

R.D. Ukiah County Umatilla

Merid. Willamette

N.F. Umatilla State Oregon

**CORNER DIAGRAM**



**DESCRIBE CORNER MONUMENT FOUND**

Original stone not found. The original surveyor apparently measured 1/2 mi. East and set the corner, as the Section 13 is badly distorted.

**DESCRIBE BEARING TREES OR OTHER OFFICIAL ACCESSORIES FOUND**

At a point which is harmonious to call to creek West and fits the record calls from a fir 20 in. dia., live, I opened blaze, growth rings indicate tree to be of proper age, axe marks on blaze, bears S35°W, 20 1/2 ft. The rotten remains of a fir bears N45°E approx. 14 ft. Accepted point as corner position

**PHOTO IDENTIFICATION DATA**

Photo No. \_\_\_\_\_  
Filed At \_\_\_\_\_  
Object Ident. \_\_\_\_\_  
Ident. By \_\_\_\_\_  
*Signature*

**DESCRIBE CORNER LOCATION RELATIVE TO NEAR-BY FEATURES, ALSO HOW TO REACH CORNER**

Corner is on West slope approx. 250 ft. East from a creek. An E-W fence line approx. 10 ft. South from corner. A primitive road from the North ends at the fence line approx. 350 ft. West from corner.

**PLANE COORDINATE POSITION DATA**

State \_\_\_\_\_ Zone \_\_\_\_\_  
X \_\_\_\_\_  
Y \_\_\_\_\_  
Estab. By \_\_\_\_\_  
*Agency*

*Signature*

Title PLS 848 Division \_\_\_\_\_ Headquarters Mt. Vernon, OR Date 9/10/81 7100-52-(3/68)

CORNER RECORD (PERPETUATION)

MONUMENT: DESCRIBE NEW MONUMENT SET, OR WORK DONE TO PRESERVE EXISTING MONUMENT

Set 3"x30" galv. iron pipe with 3" brass cap stamped as shown on the diagram, set 20 inches in the ground and placed a ring of stone around the pipe.

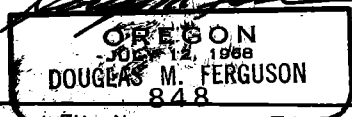
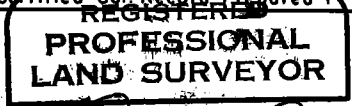
From which

ACCESSORIES : DESCRIBE NEW BT'S WITNESS OBJECTS ETC. ESTABLISHED, OR WORK DONE TO PRESERVE EXISTING EVIDENCE

A fir 10 in. dia. bears N72°E, 21.7 ft. scribed 1/4 S 13 BT.  
A fir 9 in. dia. bears S16°E, 16.6 ft. scribed 1/4 S 24 BT.  
Set steel posts with warning and boundary signs 5 ft. North and 5 ft. West from corner.  
Nailed bearing tree signs and brass washers stamped PLS 848 to each tree.  
Painted a red band around each tree.

Work Done By D.M. Ferguson Title Surveyor Date 9/10/81 State Registration No. OR PLS 848  
or Agency

Continued Cor. Record Prepared? Yes  No Filed At: Umatilla Co. Surveyor's Office Date



REMARKS

Witnesses to above corner:  
Mike Woodward  
Jeff Smith

USDA-FOREST SERVICE

Index  
File No. N-23

CORNER RECORD (SEARCH)

(Ref. FSM 7151.4)

Tract or  
Survey No. \_\_\_\_\_ Cor.  
No. N-23

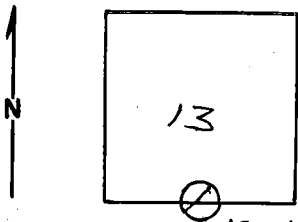
T 4S R. 29E

R.D. UK196 County \_\_\_\_\_

Merid. \_\_\_\_\_

N.F. \_\_\_\_\_ State \_\_\_\_\_

CORNER DIAGRAM



DESCRIBE CORNER MONUMENT FOUND

Stone Mound. Not very distinct.

DESCRIBE BEARING TREES OR OTHER OFFICIAL ACCESSORIES FOUND

Rotten remnants of what may have been B.T.'s  
A Harris Pine Mills aluminum location poster  
on an 8" fir approx. 6 ft. East for approx. cor.

PHOTO IDENTIFICATION DATA

Photo No. \_\_\_\_\_

Filed At. \_\_\_\_\_

Object Ident. \_\_\_\_\_

Ident. By \_\_\_\_\_

*Signature*

DESCRIBE CORNER LOCATION RELATIVE TO NEAR-BY FEATURES, ALSO HOW TO REACH CORNER

Mound is 15 ft. north of an east-west fence.  
A primitive road passes thru fence approx.  
300 ft. West.

PLANE COORDINATE POSITION DATA

State \_\_\_\_\_ Zone \_\_\_\_\_

X \_\_\_\_\_

Y \_\_\_\_\_

Estab. By \_\_\_\_\_

*Agency*

Signature

*T. Holloman*

Title

Division

Headquarters

Date

*4-29-80*

7100-52-(3/68)

**CORNER RECORD (PERPETUATION)**

**MONUMENT: DESCRIBE NEW MONUMENT SET, OR WORK DONE TO PRESERVE EXISTING MONUMENT**

**ACCESSORIES : DESCRIBE NEW BT'S WITNESS OBJECTS ETC. ESTABLISHED, OR WORK DONE TO PRESERVE EXISTING EVIDENCE**

10

Work Done By \_\_\_\_\_ Title \_\_\_\_\_ Date \_\_\_\_\_ State Registration No. or Agency \_\_\_\_\_

Certified Cor. Record Prepared ? Yes No Filed At: \_\_\_\_\_ Date \_\_\_\_\_ 11

**REMARKS**

Index File No. T. R. M. Tract or Surv. No. Cor. 13