

OREGON CORNER RESTORATION FORM

Section 5
County Umatilla

Township 3N
Date: 08/31/09

Range 29E

Corner Designation: 3N29E7

1/4 Corner common to sections 5 and 8, T3NR29E.

- Condition Report Only
- Not Found
- Remonumented
- Unrecorded
- Surveyed In
- Referenced Out

Previous Renewals / Surveys, etc.

Originally Surveyed by N.H. Gates in 1859. He set a post in a mound of earth. Arnold scribed a 2" Shumak in 1887.

PLS 346 set an axle housing over a found stone in survey Q-511-Ax.

PLS 933 set a Brass Cap at a found 3/4" pipe in survey 98-11-B.

Haddock found a Brass Cap set by PLS 933 and reference the monument in May, 1998.

Monuments and Accessories Found: (Condition and Source)

Found A 2.5" B.C.

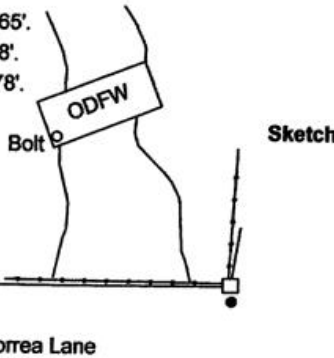
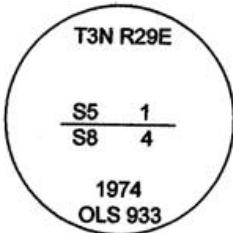
Found a punch mark in bolt lies N 12°30' W, 106.52'.

Found a 3/8" Iron rebar w/ypc #852 lies N 87°30' E, 25.65'.

Found a 3/8" Iron rebar w/ypc #852 lies N 3°30' E, 49.78'.

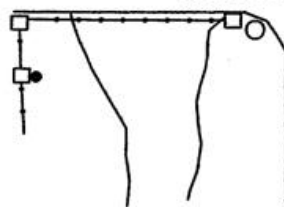
Found a 3/8" Iron rebar w/ypc #852 lies N 0°45' W, 28.78'.

Diagram



Correa Lane

B.C. 3" Deep



Private Gravel Runway

NAD 83/91
OREGON STATE PLANE NORTH
INTERNATIONAL FEET

N766678.74
E8530047.69
LAT - 45° 45' 44.71346342" N
LON - 119° 12' 53.888151" W

Monument (s) Set (Procedures and Description)

None.

References Set:

- A 3/8" x 30" Iron rebar w/ypc #43406 lies S 1°30' E, 27.31'.
- A 3/8" x 30" Iron rebar w/ypc #43406 lies S 0°30' E, 11.27'.
- A 3/8" x 30" Iron rebar w/ypc #43406 lies N 0°30' W, 11.08'.
- A 3/8" x 30" Iron rebar w/ypc #43406 lies S 88°00' W, 25.77'.

Location and Comments

The corner is .5 miles East of the intersection of Correa lane and Echo Meadows Road.

Compass Declination
17° E

Surveyors Seal

REGISTERED
PROFESSIONAL
LAND SURVEYOR

Robert D. English
OREGON
JANUARY 11, 2005
ROBERT DOUGLAS ENGLISH
43406LS

RENEWAL DATE: 12/31/09

RECEIVED BY:

Firm / Agency

Date: 9-09
Rec'd By: KK
No. 09-146-R

Survey One, LLC.
P.O. Box 382
Pendleton, OR 97801
(541) 276-2055