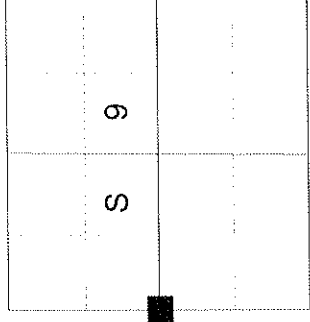


CERTIFIED RECORD OF LAND CORNER MONUMENTATION

**HISTORY OF ORIGINAL CORNER ESTABLISHED:**

Corner was originally established under GLO Contract No. 451, dated June 12, 1882, executed by Rufus Moore. Surveyor General field notes state:  
Set a basalt stone 16x11x6 ins., 11 ins. in ground for 1/4 sec. cor. 250 ft. above last ravine marked 1/4 on W face, from which:  
A fir, 10 ins. in dia. bears S55°E, 16 lks. dist., marked 1/4 S BT.  
A fir 10 ins. in dia. bears S59°W, 36 lks. dist. marked 1/4 S BT.

T 2 S R 35 E G-09



**DESCRIPTION OF CORNER EVIDENCE FOUND:**

None.

**DESCRIPTION OF MONUMENT AND ACCESSORIES I ESTABLISHED TO PERPETUATE THE ORIGINAL LOCATION OF THIS CORNER:**

At proportionate position, I set a 5/8" x 15" iron pin, 15" in the ground, with 2 1/4" aluminum cap marked as shown below, in a collar of stone 1 ft. diam., from which:

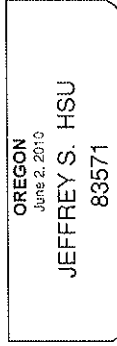
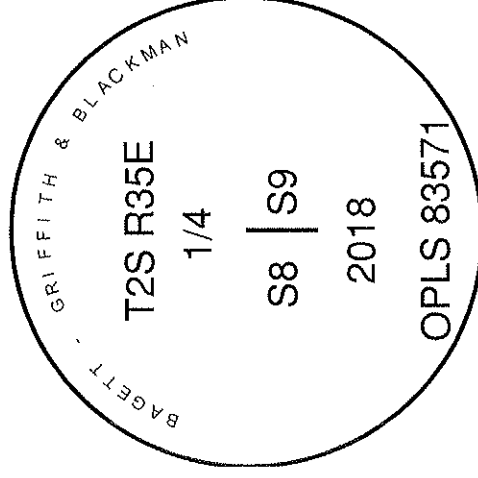
**NEW BEARING TREES:**

A 12" Douglas Fir bears North 40° East, a distance of 13.15 feet, marked 1/4 S9 BT.  
A 6" White Fir bears South 60° East, a distance of 47.90 feet, marked 1/4 S9 BT.  
A 13" Douglas Fir bears South 36° West, a distance of 43.10 feet, marked 1/4 S8 BT.  
An 11" Douglas Fir bears North 40° West, a distance of 37.55 feet, marked 1/4 S8 BT.

Set a steel fencepost approx. 1 ft. West of corner.

I hereby certify that the corner was perpetuated on September 26, 2018.

Witness: Kyle Tucker



Renewal Date: June 30, 2019

I used a steel tape and magnetic compass in the establishment of the new accessories. I used 13° East declination, the distances are to a 60d spike driven into the side of the root crown of the bearing trees. A brass washer marked OPLS 83571 is attached to the BT blaze of the new bearing trees.

G-09

18-105-13