

Index  
File No. **C-17**

**CORNER RECORD (SEARCH)**  
(Ref. FSM 7151.4)

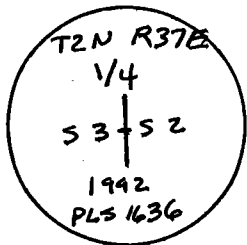
Tract or  
Survey No. **NF UMATILLA**

Cor.  
No. **AP-931a**

T. 2 N. R. 37 E.  
Merid. WILLAMETTE

R.D. WALLA-WALLA County UMATILLA  
N.F. UMATILLA State OREGON

CORNER DIAGRAM



DESCRIBE CORNER MONUMENT FOUND

Basalt stone 18" X 12" X 4" in a mound of stones. Marks spalled off.

DESCRIBE BEARING TREES OR OTHER OFFICIAL ACCESSORIES FOUND

NONE SET

PHOTO IDENTIFICATION DATA

Photo No.:  
Filed At.:  
Object Ident.:  
Ident. By:

*Signature*

DESCRIBE CORNER RELATIVE TO NEAR-BY FEATURES, ALSO HOW TO REACH CORNER

South of Buck Mt. trail about 300' at wilderness boundary..

PLANE COORDINATE POSITION DATA

State: Zone:  
X:  
Y:  
Datum:

Signature

D. Gaylord

Title

Land Surveyor

Division

Headquarters

S.O.

Date

11/03/92

FS-7100-52 (3/68)

CORNER RECORD (PERPETUATION)

MONUMENT; DESCRIBE NEW MONUMENT SET, OR WORK DONE TO PRESERVE EXISTING MONUMENT

Set a 2 1/2" by 30" aluminum pipe, with a 2 1/2" aluminum cap, mkd. "T2N R37E 1/4 S3 S2 1992 PLS 1636".

ACCESSORIES : DESCRIBE NEW BT's WITNESS OBJECTS ETC. ESTABLISHED, OR WORK DONE TO PRESERVE EXISTING EVIDENCE

6" Pondersoa Pine, N. 77° W., 102.5 ft., mkd. "1/4 S3 BT".

5/8" X 36" rebar, with 1 1/2" alum. cap, 28" in the ground, N. 54°30' E., 51.9 ft., mkd. "RM S2 LS 1636".

5/8" X 36" rebar, with 5/8" brass washer mkd "PLS 1636" wired at ground level, 28" in the ground, S. 44° E., 57.0 ft.

Rock outcrop 18" X 36" X 12" high mkd. "X BO" on west face, S. 47° W., 117.5 ft.

Work Done By D. Gaylord

Title Land Surveyor

Date 11/3/92

State Registration No.  
or Agency

PLS 1636

Certified Cor. Record Prepared ? YES

Filed At:

~~12/9/92~~ Umatilla Co.

Date

12/9/92

REMARKS

Index File No.

C-17

T.

2 N.

R.

37 E.

M.

W.M.

Tract or Survey No.

NF UMATILLA

Cor.

AP-931a

USDA-FOREST SERVICE

Index File No. C-17  
 T 2N R. 37E  
 Merid. Will

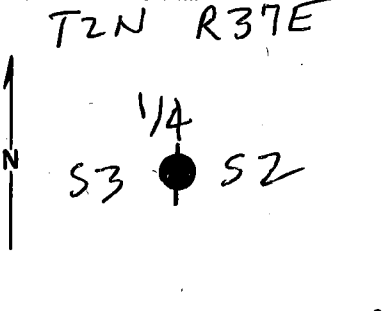
CORNER RECORD (SEARCH)

(Ref. FSM 7151.4)

Tract or Survey No. \_\_\_\_\_ Cor. No. \_\_\_\_\_

R.D. WALLA WALLA County UMATILLA  
 N.F. UMATILLA State OREGON

CORNER DIAGRAM



DESCRIBE CORNER MONUMENT FOUND

BASALT STONE 18" x 12" x 4" IN A MOUND OF STONES. MARKS SPALLED OFF.

DESCRIBE BEARING TREES OR OTHER OFFICIAL ACCESSORIES FOUND

NONE SET

PHOTO IDENTIFICATION DATA

Photo No. \_\_\_\_\_  
 Filed At. \_\_\_\_\_  
 Object Ident. \_\_\_\_\_  
 Ident. By \_\_\_\_\_  
*Signature*

DESCRIBE CORNER LOCATION RELATIVE TO NEAR-BY FEATURES, ALSO HOW TO REACH CORNER

SOUTH OF BUCK MT. TRAIL ABOUT 300' AT WILDERNESS BOUNDARY.

PLANE COORDINATE POSITION DATA

State \_\_\_\_\_ Zone \_\_\_\_\_  
 X \_\_\_\_\_  
 Y \_\_\_\_\_  
 Estab. By \_\_\_\_\_  
*Agency*

*Signature* \_\_\_\_\_ Title \_\_\_\_\_ Division \_\_\_\_\_ Headquarters \_\_\_\_\_ Date \_\_\_\_\_

Dennis J. Laylad PLS 1636

11-3-92

FS-7100-52 (3/68)

**CORNER RECORD (PERPETUATION)**

**MONUMENT: DESCRIBE NEW MONUMENT SET, OR WORK DONE TO PRESERVE EXISTING MONUMENT**

2 1/2" x 30" Alum. PIPE w/ 2 1/2" Alum. CAP MARKED: T2N R37E

1/4  
53 | 52  
1992  
PLS 1636

**ACCESSORIES: DESCRIBE NEW BT's WITNESS OBJECTS ETC. ESTABLISHED, OR WORK DONE TO PRESERVE EXISTING EVIDENCE**

6" PONDEROSA PINE N77°W, 102.5' SCRIBED "1/4 53 BT"  
5/8" x 36" IRON ROD SET 28" INTO GROUND w/ 1/2" Alum. CAP ATTACHED  
MARKED "RMSZ LS 1636". N 54°30'E, 51.9'  
5/8" x 36" IRON ROD SET 28" INTO GROUND WITH A 5/8" BRASS WASHER, MARKED  
"PLS 1636", WIRED AT GROUND LEVEL, S44°E, 57.9'

ROCK OUTCROP 18" x 36" x 12" HIGH MARKED "X B0" ON WEST FACE, S47°W, 119.5'

Work Done By D. GAYLORD Title FOREST L.S. Date 11-3-92 State Registration No. PLS 1636  
or Agency

Certified Cor. Record Prepared?  Yes No Filed At: UMATILLA CO. SURVEYOR Date 12-9-92 11

REMARKS

Index File No.

C-17

T. 2N R. 37E M. WILL

Tract or Surv. No.

Cor.

12

13

USDA-FOREST SERVICE

Index

File No. C-17

CORNER RECORD (SEARCH)

(Ref. FSM 7151.4)

Tract or

Survey No. \_\_\_\_\_

Cor.

No. \_\_\_\_\_

T 2N R. 37E

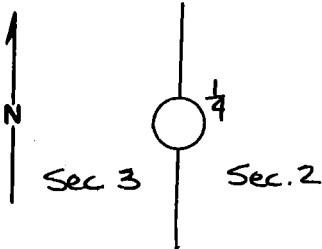
R.D. Walla Walla County Umatilla

Merid. Will

N.F. Umatilla State Oregon

CORNER DIAGRAM

T2N R37E



DESCRIBE CORNER MONUMENT FOUND

Stone was not found. Area is a steep, rocky slope.

DESCRIBE BEARING TREES OR OTHER OFFICIAL ACCESSORIES FOUND

No BT's were set. Nearby mound of stone was not found.

PHOTO IDENTIFICATION DATA

Photo No. \_\_\_\_\_

Filed At. \_\_\_\_\_

Object Ident. \_\_\_\_\_

Ident. By \_\_\_\_\_

Signature

PLANE COORDINATE POSITION DATA

State \_\_\_\_\_ Zone \_\_\_\_\_

X \_\_\_\_\_

Y \_\_\_\_\_

Estab. By \_\_\_\_\_

Agency

Signature  
Cathy M. McGuire

Title  
Volunteer

Division

Headquarters

50

Date

10/11/84

7100-52-(3,68)

**CORNER RECORD (PERPETUATION)**

**MONUMENT: DESCRIBE NEW MONUMENT SET, OR WORK DONE TO PRESERVE EXISTING MONUMENT**

**ACCESSORIES : DESCRIBE NEW BT'S WITNESS OBJECTS ETC. ESTABLISHED, OR WORK DONE TO PRESERVE EXISTING EVIDENCE**

Work Done By \_\_\_\_\_ Title \_\_\_\_\_ Date \_\_\_\_\_ State Registration No. \_\_\_\_\_  
or Agency \_\_\_\_\_

Certified Cor. Record Prepared ? Yes No Filed At: \_\_\_\_\_ Date \_\_\_\_\_

**REMARKS**

Index File No. T. R. M. Tract or Surv. No. Cor.