

OREGON CORNER RESTORATION FORM

SECTION: 18 TOWNSHIP: 2N RANGE: 29E J-1

COUNTY: UMATILLA DATE: 8/2010

CORNER DESIGNATION

NW 18

- CONDITION REPORT ONLY
- NOT FOUND
- RENEWED
- UNRECORDED
- SURVEYED IN
- REFERENCED OUT

PREVIOUS RENEWALS/SURVEYS ETC.

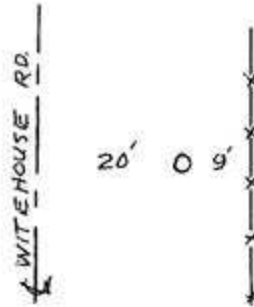
Originally surveyed by Thompson under Contract #83 in 1859. He set post and made mound. In 1980 Terry Hamby set a 2 1/2" brass cap.

MONUMENTS AND ACCESSORIES FOUND: CONDITON AND SOURCE

Nothing found.

MONUMENT DETAIL

T2N
R28E R29E
12|7
13|18
2007
LS 951



OREGON STATE PLANE COORDINATES NORTH ZONE, NAD 83(91), Int Feet:

729260.66
8522072.05

MONUMENT SET (PROCEDURES AND DESCRIPTION)

By retracing Hanbys 1980 survey I set a 2 3/8" brass cap stamped as above, on a 1" by 30" iron pipe 6" above the ground at the location of his brass cap which had been obliterated. Placed a collar of stone around and drove T post. See my County Survey of T2N, R29E, dated 2010.

NEW ACCESSORIES FROM WHICH

- A 5/8" x 30" Iron Rebar with plastic cap #951 bears N 0° 24' 14" W 38.56'
 - A 5/8" x 30" Iron Rebar with plastic cap #951 bears N 81° 34' 20" E 9.02'
 - A 5/8" x 30" Iron Rebar with plastic cap # 951 bears S 10° 03' 21" E 44.68'
 - A 5/8" x 30" Iron Rebar with plastic cap # 951 bears N 88° 11' 48" W 46.62'
- These bearings and distances are State Plane.

LOCATION AND COMMENTS

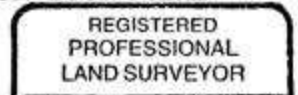
From the intersection of Vey Road with Whitehouse Road go south along Whitehouse Road 2 miles to corner. Corner lies 20' East of centerline graveled road. The bearings and distances shown are grid.

FIRM: EDWARDS SURVEYING LLC
PO BOX 763 - HERMISTON OR 97838

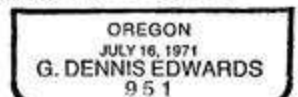
PARTY CHIEF: G. EDWARDS
WITNESS: R. SMITH

C:\Work\N5R29-J1

SURVEYOR'S SEAL



G. Dennis Edwards



RENEWS 12/31/11

11-65-C