

USDA-FOREST SERVICE

Index

File No. V-07

CORNER RECORD (SEARCH)

(Ref. FSM 7151.4)

Tract or Survey No. _____ Cor. No. _____

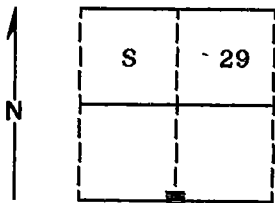
T 1S R.37E

R.D. WALLA WALLA County UMATILLA

Merid. WILLAMETTE

N.F. UMATILLA State OREGON

CORNER DIAGRAM



DESCRIBE CORNER MONUMENT FOUND

Found the rotted remains of the original post and charcoal to a depth of 12 inches.

DESCRIBE BEARING TREES OR OTHER OFFICIAL ACCESSORIES FOUND

Found a 15 inch diameter Western Larch N74°E, 23 lks. dead and down with scribes visible.

Found a 16 inch diameter Western Larch S50°E, 24 lks. dead and standing with scribes visible.

PHOTO IDENTIFICATION DATA
12 616140A 787-146
Photo No.

Filed At. Ranger Office

Object Idem 82" W. Larch

Ident. By D.I. Griffith

Signature

PLANE COORDINATE POSITION DATA

State _____ Zone _____

X _____

Y _____

Estab. By _____

Agency

Signature

Title
Surveyor

Division

Headquarters

Date

8-24-89

FS-7100-52 (3/68)

4

5

CORNER RECORD (PERPETUATION)

MONUMENT: DESCRIBE NEW MONUMENT SET, OR WORK DONE TO PRESERVE EXISTING MONUMENT

Set a 2 1/2"x30" aluminum pipe with aluminum cap marked as shown:
Pipe is set 29 inches in the ground.

T1S R37E
S 29
1/4
S 32
1989
OPLS 644

ACCESSORIES: DESCRIBE NEW BT'S WITNESS OBJECTS ETC. ESTABLISHED, OR WORK DONE TO PRESERVE EXISTING EVIDENCE

New BTs:

A 13 inch diameter Western Larch bears East, 30.68 feet marked 1/4 S29 BT
A 13 inch diameter Western Larch bears S15°W, 62.37 feet marked 1/4 S32 BT

Painted a 6 inch red band around all bearing trees and attached 54-3 and 54-9 signs.

Set a steel fence post approximately 5 feet East with 54-9 sign attached.

Work Done By D.I. Griffith Title Surveyor Date 8-2-89 State Registration No. OPLS 644
or Agency
Certified Cor. Record Prepared? Yes No Filed At: Umatilla Co. Surveyor's Office Date 9-89

REMARKS

Witness: Rick Robinson

Index File No. V-07 T. 1S R. 37E W.M. Tract or Surv. No. Cor.

USDA-FOREST SERVICE

Index
File No. V-7

CORNER RECORD (SEARCH)

(Ref. FSM 7151.4)

Tract or

Survey No. _____

Cor.

No. _____

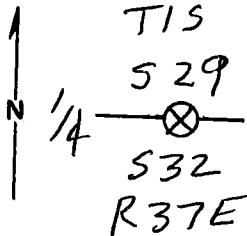
T 1S R. 37E

R.D. WALLA WALLA County UMATILLA

Merid. WILL

N.F. UMATILLA State OREGON

CORNER DIAGRAM



DESCRIBE CORNER MONUMENT FOUND

NONE

A SNAG

DESCRIBE BEARING TREES OR OTHER OFFICIAL ACCESSORIES FOUND

ORIG. TAMARACK IS ~~DOWN~~ WITH DOUBLE HEALED BLAZES. NOW 15" BEARS S50°E, 15.8 FT.

ORIG. TAMARACK IS DOWN. SCRIBES ARE VISIBLE ON DOUBLE PARTIALLY HEALED BLAZE, BEARS N74°E, 15.2 FT. NAILED BT SIGNS ON BOTH TREES.

DESCRIBE CORNER LOCATION RELATIVE TO NEAR-BY FEATURES, ALSO HOW TO REACH CORNER

CORNER IS 75 FT. NORTH OF AN NE-SW FENCE, E

PHOTO IDENTIFICATION DATA

Photo No. _____

Filed At. _____

Object Ident. _____

Ident. By _____

Signature

PLANE COORDINATE POSITION DATA

State _____ Zone _____

X _____

Y _____

Estab. By _____

Agency

Signature

Title

Division

Headquarters

Date

Dennis L. Hayford

LS 1636

S.O.

6-7-88

FS-7100-52 (3/68)

CORNER RECORD (PERPETUATION)

MONUMENT: DESCRIBE NEW MONUMENT SET, OR WORK DONE TO PRESERVE EXISTING MONUMENT

9

ACCESSORIES: DESCRIBE NEW BT'S WITNESS OBJECTS ETC. ESTABLISHED, OR WORK DONE TO PRESERVE EXISTING EVIDENCE

10

Work Done By _____ Title _____ Date _____ State Registration No. or Agency _____

Certified Cor. Record Prepared? Yes No Filed At: _____ Date _____

11

REMARKS

Index File No. T. R. M. Tract or Surv. No. Cor.

12

13

USDA-FOREST SERVICE

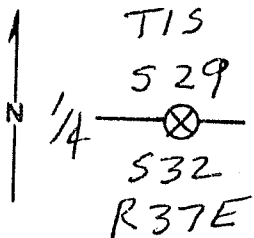
Index File No. V-7
 T 1S R. 37E
 Merid. WILL

CORNER RECORD (SEARCH)

(Ref. FSM 7151.4)

Tract or Survey No. _____ Cor. No. _____
 R.D. WALLA WALLA County UMATILLA
 N.F. UMATILLA State OREGON

CORNER DIAGRAM



DESCRIBE CORNER MONUMENT FOUND

NONE
Monumentation to be contracted

A SWAG

DESCRIBE BEARING TREES OR OTHER OFFICIAL ACCESSORIES FOUND

ORIG. TAMARACK IS ~~DOWN~~ WITH DOUBLE HEALED BLAZES. NOW 15" BEARS S50°E, 15.8 FT.
ORIG. TAMARACK IS DOWN. SCRIBES ARE VISIBLE ON DOUBLE PARTIALLY HEALED BLAZE, BEARS N74°E, 15.2 FT. NAILED BT SIGNS ON BOTH TREES.

PHOTO IDENTIFICATION DATA

Photo No. _____
 Filed At. _____
 Object Ident. _____
 Ident. By _____
Signature

PLANE COORDINATE POSITION DATA

State _____ Zone _____
 X _____
 Y _____
 Estab. By _____
Agency

DESCRIBE CORNER LOCATION RELATIVE TO NEAR-BY FEATURES, ALSO HOW TO REACH CORNER

CORNER IS 75 FT. NORTH OF AN NE - SW FENCE, \$

Signature

Dennis L. Hayford

Title

LS 1636

Division

Headquarters

S.O.

Date

6-7-88

FS-7100-52 (3/68)