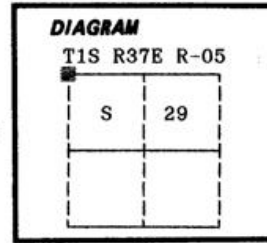


CERTIFIED RECORD OF LAND CORNER MONUMENTATION

History of original corner establishment:

Corner originally established by Henry Meldrum under GLO contract number 450, dated June 11, 1882. Surveyor General record states:
Set basalt stone 16x12x8 ins 11 in in ground for cor to secs 19, 20, 29 + 30 marked with 2 notches on S + 5 on E edges, from which;

- A fir 15 in diam bears N40°E 9 lks dist marked T1S S20 BT
- A pine 4 in diam bears S32°E 12 lks dist marked S29 BT
- A fir 9 in diam bears S34°W 8 lks dist marked S30 BT
- A pine 10 in diam bears N63°W 43 lks dist marked R37E S19 BT



No record of subsequent monumentation found in Umatilla County survey records.

Description of corner evidence found:

Found a stone 14x10x8 inches marked with 2 grooves on one face and one groove on another with other sides of the stone flaked off. Stone was in a scattered mound of stone.

ORIGINAL BEARING TREES

Found a 29 inch diameter Douglas Fir N40°E, 9 lks, live and vigorous with blaze evident.

Found a 13 inch diameter Ponderosa Pine S32°E, 12 lks, live but sickly and leaning with blaze evident.

Found a 10 inch diameter Ponderosa Pine N63°W, 43 lks, dead and down with scribes visible.

Found no evidence of the original Southwest bearing tree.

Distances to the original BTs are to the estimated face of blaze.

Description of monument and accessories established to perpetuate the

original location of this corner: In place of the found original corner stone, I set a 2½" x 30" aluminum pipe with aluminum cap marked as shown, 22 inches in the ground, from which:

New Bearing Trees:

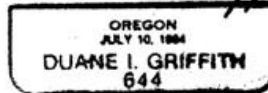
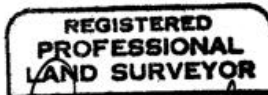
- A 22 inch diameter Ponderosa Pine bears S17°E, 176.87 feet marked T1S R37E S29 BT
- A 13 inch diameter Ponderosa Pine bears S78°W, 156.94 feet marked T1S R37E S30 BT
- A 12 inch diameter Ponderosa Pine bears N64°W, 28.00 feet marked T1S R37E S19 BT

Painted a 6 inch red band around all BTs and attached bearing tree and land survey monument signs.

- Raised mound of stone around monument, 2 ft. base to top of cap.
- Set a steel fencepost approximately 5 feet North with land survey monument sign attached.
- Buried the original corner stone North and alongside of monument.

I hereby certify that the above corner point was perpetuated as hereon described on August 2, 1989.

Witness: Rick Robinson



I used a steel tape and magnetic compass in the establishment of new accessories. I used 17° East magnetic declination and the distances are to a 50d spike driven in the right side of the root crown. I attached a brass washer marked OPLS 644 to the BT blaze.

Office of the Survey Dept County of Umatilla
 State of OR, I hereby certify that the within instrument was filed in this office
 for record on the 27th day of October, 1989
David A. Humbert by Kathleen F. Amberg
 (COUNTY OFFICIAL) (DEPUTY)

RECEIVED BY

Umatilla County Surveyor

Form R6-7100-57 (9/71)

Date 10-89
 Rec'd by KA
 No. 89-106-R