

USDA-FOREST SERVICE

Index File No. 2-13

CORNER RECORD (SEARCH)

(Ref. FSM 7151.4)

Tract or Survey No. _____ Cor. No. _____

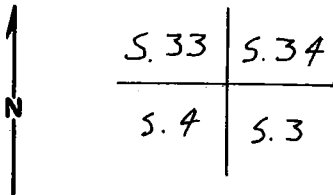
T 1S R. 36E

R.D. _____ County UNION

Merid. WILLAMETTE

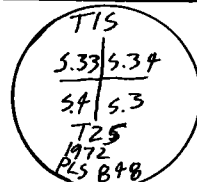
N.F. UMATILLA State DREGON

CORNER DIAGRAM



DESCRIBE CORNER MONUMENT FOUND

A 2 1/2" DIAM. BRASS CAP SET IN A 2" GALVANIZED IRON PIPE IN A ROCK MOUND AND STAMPED PER SKETCH.



DESCRIBE BEARING TREES OR OTHER OFFICIAL ACCESSORIES FOUND

- ① 26" D.B.H. PONDEROSA PINE N. 47°E, 83.8' (81.8') WITH SCRIBES T1S R36E S34 B.T.
- ② A 14" D.B.H. PONDEROSA PINE S. 45°E, 52.8' (81.6') SCRIBED T2S R36E S3 B.T.
- ③ A 7" D.B.H. DOUGLAS FIR, N. 4°W, (N. 10°W) 116.5' (115.6') SCRIBED T1S R36E S33 B.T.

PHOTO IDENTIFICATION DATA

Photo No. _____
 Filed At. _____
 Object Ident. _____
 Ident. By _____
 Signature _____

DESCRIBE CORNER LOCATION RELATIVE TO NEAR-BY FEATURES, ALSO HOW TO REACH CORNER

AT MT. EMILY TURNOFF GO NORTH ON FOREST ROAD, 3 1/2, 3.9 MILES, SEE LOCATION TAG ON LEFT ON 4"X4" POST, COR. 15 EAST 275'

PLANE COORDINATE POSITION DATA

State _____ Zone _____
 X _____
 Y _____
 Estab. By _____
 Agency _____

Signature

Clayton J. Watts

Title LAND SURVEYOR

Division

Headquarters

Date

SEPT. 14, 1982

7100-52-(3/68)

CORNER RECORD (PERPETUATION)

MONUMENT: DESCRIBE NEW MONUMENT SET, OR WORK DONE TO PRESERVE EXISTING MONUMENT

ACCESSORIES : DESCRIBE NEW BT'S WITNESS OBJECTS ETC. ESTABLISHED, OR WORK DONE TO PRESERVE EXISTING EVIDENCE

① A 12" D.B.H. PONDEROSA PINE, S. 85° W., 80.8' SCRIBED, T25 R36E S4 BT, BRASS WASHER
RPLS 1910

Work Done By C.J. MARTIN Title LAND SURVEYOR Date 9-18-82 State Registration No. or Agency _____

Certified Cor. Record Prepared? Yes No Filed At: _____ Date _____

REMARKS

Index File No. T. 15 R. 36E M. WILLAMETTE Tract or. Surv. No. Cor. 35124

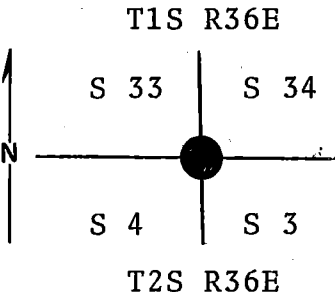
Index
File No. Z-13

CORNER RECORD (SEARCH)
(Ref. FSM 7151.4)

Tract or
Survey No. Z 13 810
Cor. No. Sec

T 1S R. 36 E R.D. Pendleton County Umatilla
Merid. Willamette N.F. Umatilla State Oregon

CORNER DIAGRAM



DESCRIBE CORNER MONUMENT FOUND

Brass cap set summer 1972. See reverse side of card.

DESCRIBE BEARING TREES OR OTHER OFFICIAL ACCESSORIES FOUND

Found a basalt stone 18"x14"x5" in a mound of stone. The corner stone has obviously been disturbed, however remains of the original mound of stone are present & the section corner location is accepted as the center of the original stone mound.

PHOTO IDENTIFICATION DATA

Photo No. _____
Filed At. _____
Object Ident. _____
Ident. By _____
Signature

PLANE COORDINATE POSITION DATA

State _____ Zone _____
X _____
Y _____
Estab. By _____
Agency

DESCRIBE CORNER LOCATION RELATIVE TO NEAR-BY FEATURES, ALSO HOW TO REACH CORNER



Signature

Title

Division

Headquarters

Date

7100-52 (3/68)

CORNER RECORD (PERPETUATION)

MONUMENT: DESCRIBE NEW MONUMENT SET, OR WORK DONE TO PRESERVE EXISTING MONUMENT

Set a 30x2½" iron pipe with 3" brass cap marked as shown, 6" in the ground to solid rock & chiseled an "X" in the rock under the pipe for the corner to sections 33, 34, 4 & 3. Raised a mound of stone 6 ft. ~~high~~ & 3 ft high around the pipe.
From which new bearing trees:

9

ACCESSORIES : DESCRIBE NEW BT'S WITNESS OBJECTS ETC. ESTABLISHED, OR WORK DONE TO PRESERVE EXISTING EVIDENCE

A pine 20" diam. bears N47°E 81.8 ft. dist. marked T1S R36E S34 BT.
A pine 14" diam. bears S45°E 81.6 ft. dist. marked T2S R36E S33 BT.
A pine 7" diam. bears S70°W 40.5 ft. dist. marked T2S R36E S4 BT.
A fir 18" diam. bears N10°W 115.6 ft. dist. marked T1S R36E S33 BT.
All distances taken to a brass washer in the blaze of each tree.
Set a steel fence post approx 6 ft. West of corner with Forest Boundary sign attached. Used steel tape & magnetic compass with declination = 20°E.

Work Done By D.M. Ferguson Title Land Surveyor Date 7/12/69 State Registration No. 848
or Agency

Certified Cor. Record Prepared ? Yes No Filed At: Umatilla Co. Courthouse Date 11/16/72 11

REMARKS