

Form 874-9—Revised May, 1918  
 U. S. Department of Agriculture  
 FOREST SERVICE

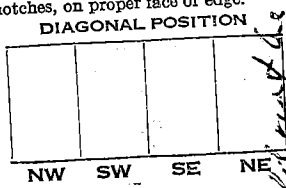
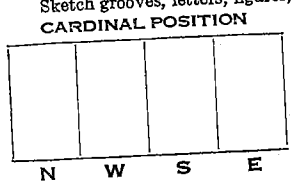
Unadilla NATIONAL FOREST  
 CORNERS OF THE PUBLIC SURVEY

T. 13 R. 36 E W Mer.

1/4 Corner common to Sections  
7, and 18

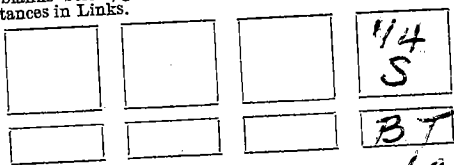
Corner consists of a not found (not) in place  
 State condition \_\_\_\_\_

Dimensions above ground \_\_\_\_\_ inches  
 Sketch grooves, letters, figures, or notches, on proper face or edge.



Mound of \_\_\_\_\_ is located \_\_\_\_\_

Pits are located \_\_\_\_\_  
 Sketch markings of Bearing Trees (or Rocks) in proper box and  
 fill blanks below, giving bearings from Corner to Trees and  
 Distances in Links.



Species \_\_\_\_\_ hazel  
 Diameter \_\_\_\_\_ 16 in  
 Bearing \_\_\_\_\_ ?  
 Distance \_\_\_\_\_ ?


Do you believe this to be a genuine Land Office Corner? Yes

If not, why? \_\_\_\_\_

8-11-17 (Date) H. J. Tucker (Signature)  
Dist Ranger (Title)

Corner stone small must be  
 found. Witness tree fallen over.

T. \_\_\_\_\_ R. \_\_\_\_\_ Mer. \_\_\_\_\_  
(Make sketch of topography near Corner)



Metal Location Poster is on a DF  
tree 12 inches diameter, on the North  
side of Approx corner location  
from which this Corner bears ?  
\_\_\_\_\_ chains distant.

Give any further facts which will aid in finding this  
Corner again.

Corner is at north edge of  
an opening of several acres  
which separates the summit  
of a small Butte between two  
springs of Fly Creek

USDA-FOREST SERVICE

Index File No. J-03

CORNER RECORD (SEARCH)

(Ref. FSM 7151.4)

Tract or Survey No. \_\_\_\_\_ Cor. No. \_\_\_\_\_


T 1S R. 36E

R.D. WALLAWALLA County UMATILLA

Merid. WILLAMETTE

N.F. UMATILLA State OREGON

CORNER DIAGRAM



DESCRIBE CORNER MONUMENT FOUND

3" Brass Cap  
Rising 3" Above Ground

DESCRIBE BEARING TREES OR OTHER OFFICIAL ACCESSORIES FOUND

13" FIR, BLAZE HEALED, BEARS N27°E, 8.6 FT.  
1 1/2" P. PINE BEARS S48°W, 22.6 FT.

PHOTO IDENTIFICATION DATA

Photo No. \_\_\_\_\_  
Filed At. \_\_\_\_\_  
Object Ident. \_\_\_\_\_  
Ident. By \_\_\_\_\_  
*Signature*

DESCRIBE CORNER LOCATION RELATIVE TO NEAR-BY FEATURES, ALSO HOW TO REACH CORNER

ON SOUTH-WEST SLOPE  
Road 3033 to Section 7 Road, 3/4 <sup>mile</sup> Easterly to  
Fence + Sw 1/4-57, Road Continues East then South  
to Posted Line, Corner is 600 ft East

PLANE COORDINATE POSITION DATA

State \_\_\_\_\_ Zone \_\_\_\_\_  
X \_\_\_\_\_  
Y \_\_\_\_\_  
Estab. By \_\_\_\_\_  
*Agency*

*Signature*  
D. Scott

Title  
LS 1844

Division \_\_\_\_\_ Headquarters \_\_\_\_\_

Date  
6-24-85 7100-52 (3. 68)

CORNER RECORD (PERPETUATION)

MONUMENT: DESCRIBE NEW MONUMENT SET, OR WORK DONE TO PRESERVE EXISTING MONUMENT

NONE

ACCESSORIES : DESCRIBE NEW BT'S WITNESS OBJECTS ETC. ESTABLISHED, OR WORK DONE TO PRESERVE EXISTING EVIDENCE

SET STEEL FENCE POST

ATTACHED SIGNS TO POST & BT'S.

Painted Red Bands

Work Done By D.E. SCOTT Title SURVEYOR Date 6-21-25 State Registration No. LS 1044  
or Agency

Certified Cor. Record Prepared? Yes No  Filed At: \_\_\_\_\_ Date \_\_\_\_\_

REMARKS

Index File No.  
J-03

T. 15

R. 365 W.M.

Tract or Surv. No.

Cor. 57  
1/4 310

Index  
File No. J-3

**CORNER RECORD (SEARCH)**

(Ref. FSM 7151.4)

Tract or  
Survey No. J 3

Cor.  
No. 1/4

T 1 S R. 36 E

R.D. Pendleton

County Umatilla

Merid. Willamette

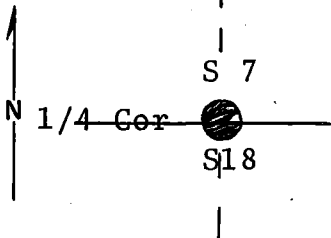
N.F. Umatilla

State Oregon

30

**CORNER DIAGRAM**

T1S R36E



**DESCRIBE CORNER MONUMENT FOUND**

Set brass cap summer 1972. See reverse side.

Found 10x10x4" stone with 1/4 clearly marked on face.

**DESCRIBE BEARING TREES OR OTHER OFFICIAL ACCESSORIES FOUND**

Found 14" tamarack with all scribing clearly visible, bearing N60°W 31.6 ft. from the stone.

Found rotten fir log bearing S70°E 9.2 ft. from stone.

**PHOTO IDENTIFICATION DATA**

Photo No. \_\_\_\_\_

Filed At. \_\_\_\_\_

Object Ident. \_\_\_\_\_

Ident. By \_\_\_\_\_

*Signature*

**PLANE COORDINATE POSITION DATA**

State \_\_\_\_\_ Zone \_\_\_\_\_

X \_\_\_\_\_

Y \_\_\_\_\_

Estab. By \_\_\_\_\_

*Agency*

**DESCRIBE CORNER LOCATION RELATIVE TO NEAR-BY FEATURES, ALSO HOW TO REACH CORNER**

Accepted stone as corner position.



Signature

Title

Division

Headquarters

Date

7100-52 (3/68)

CORNER RECORD (PERPETUATION)

MONUMENT: DESCRIBE NEW MONUMENT SET, OR WORK DONE TO PRESERVE EXISTING MONUMENT

Set 30x2½" iron pipe with 3" brass cap marked as shown, 26" in ground & placed original stone North and alongside pipe for the 1/4 corner between sections 7 and 18, from which new BTs:

ACCESSORIES : DESCRIBE NEW BT'S WITNESS OBJECTS ETC. ESTABLISHED, OR WORK DONE TO PRESERVE EXISTING EVIDENCE

A fir 9" dia. bears N27°E 8.6 ft. dist. marked T1S R36E 1/4 S7 BT.  
A ponderosa pine 12" dia. bears S48°W 28.6 ft. dist. marked T1S R36E 1/4 S18 BT.

Distances taken to a brass washer in the blaze of each tree. Set a steel post approx. 5 ft. North from corner with Forest Bounday sign attached. Used steel tape and magnetic compass with declination = 20°East.

Work Done By D. M. Ferguson Title Land Surveyor Date 7/12/68 State Registration No. 848  
or Agency  
Certified Cor. Record Prepared ? Yes No Filed At: Umatilla Co. Courthouse Date 11/16/72

REMARKS