

Form 874-9—Revised May, 1918

U. S. Department of Agriculture  
FOREST SERVICE

Unitilla NATIONAL FOREST ✓

CORNERS OF THE PUBLIC SURVEY


T. 1S R. 36E W. Mer.

Quarter Corner common to Sections  
12, 13, and

Corner consists of a not found (not) in place  
State condition

Dimensions above ground \_\_\_\_\_ inches.

Sketch grooves; letters, figures, or notches, on proper face or edge.  
CARDINAL POSITION DIAGONAL POSITION



Mound of \_\_\_\_\_ is located \_\_\_\_\_

Pits are located \_\_\_\_\_

Sketch markings of Bearing Trees (or Rocks) in proper box and fill blanks below, giving bearings from Corner to Trees and Distances in Links.

$\frac{1}{4}$ 4 S			12
BT			

Species Y.P.

Diameter 32"

Bearing Scrub on north side of tree

Distance ?

Do you believe this to be a genuine Land Office Corner? Yes

If not, why? Good bearing tree, but could not locate corner <sup>with</sup> definitely on SW. Slope in fairly steep and very rocky place

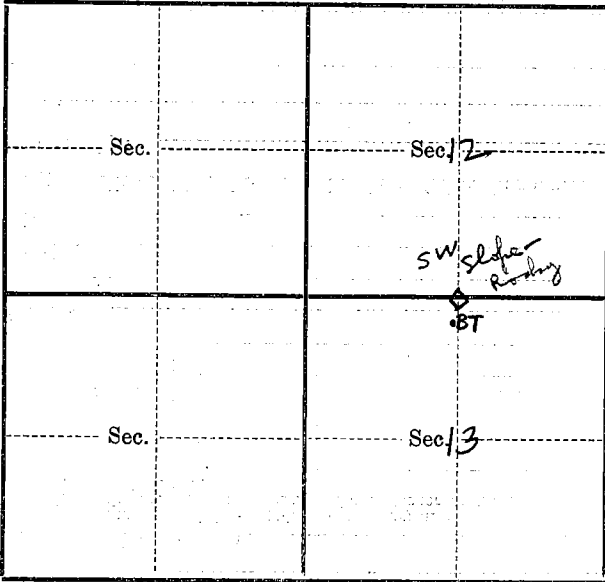
Bernard Lee  
(Signature)

Aug 24, 1931  
(Date)

J. R. C.  
(Title)

T. 15 R. 36 E W Mer.

(Make sketch of topography near Corner)



Metal Location Poster is on Bearing tree  
tree 32 inches diameter, on the NE  
side of tree  
from which this Corner bears \_\_\_\_\_  
\_\_\_\_\_ chains distant.

Give any further facts which will aid in finding this  
Corner again.

\_\_\_\_\_  
\_\_\_\_\_  
\_\_\_\_\_  
\_\_\_\_\_  
\_\_\_\_\_  
\_\_\_\_\_  
\_\_\_\_\_  
\_\_\_\_\_  
\_\_\_\_\_  
\_\_\_\_\_

USDA-FOREST SERVICE

Index File No. J-23

**CORNER RECORD (SEARCH)**  
(Ref. FSM 7151.4)

Tract of Survey No. \_\_\_\_\_ Cor. No. \_\_\_\_\_

T 1S R. 36E R.D. Walla Walla County Umatilla

Merid. Willamette N.F. Umatilla State Oregon

**CORNER DIAGRAM**



T1S. R36E.  
S 12  
1/4 ———→  
S 13  
1972  
PLS 848

**DESCRIBE CORNER MONUMENT FOUND**

Found a 3" brass cap on a 2" galvanized iron pipe in mound of stone (8" out of ground) marked as shown in diagram.  
See Certified Land Record no. H-150-R.

**DESCRIBE BEARING TREES OR OTHER OFFICIAL ACCESSORIES FOUND**

A 36" ponderosa pine, bears S20°W-186.8 feet, open blaze, visible scribing. A 25" ponderosa pine bears N27°W-148.0 feet, open blaze with visible scribing.

**PHOTO IDENTIFICATION DATA**

Photo No. \_\_\_\_\_  
Filed At. \_\_\_\_\_  
Object Ident. \_\_\_\_\_  
Ident. By \_\_\_\_\_  
*Signature*

**DESCRIBE CORNER LOCATION RELATIVE TO NEAR-BY FEATURES, ALSO HOW TO REACH CORNER**

Corner is on break of steep South slope, near the top, approximately 800-900 feet South of USFS road no. 3113-040.

**PLANE COORDINATE POSITION DATA**

State \_\_\_\_\_ Zone \_\_\_\_\_  
X \_\_\_\_\_  
Y \_\_\_\_\_  
Estab. By \_\_\_\_\_  
*Agency*

*Signature*  
**Willie R. Wells**

*Title*  
**PLS**

*Division*

*Headquarters*  
**PENBLETON**

*Date*  
**8/5/94**

FS-7100-52 (3/68)

CORNER RECORD (PERPETUATION)

MONUMENT: DESCRIBE NEW MONUMENT SET, OR WORK DONE TO PRESERVE EXISTING MONUMENT

Attached 54-2 and 54-9 signs to steel fence post 5 feet East of monument. Set steel fence post 5 feet West of monument with 54-2 sign attached.

ACCESSORIES : DESCRIBE NEW BT's WITNESS OBJECTS ETC. ESTABLISHED, OR WORK DONE TO PRESERVE EXISTING EVIDENCE

A 5/8" x 30" iron pin with yellow plastic cap bears S58°E-27.9 feet.  
A 5/8" x 30" iron pin with yellow plastic cap bears N38½°E-22.0 feet.  
Attached 54-3 signs to iron pins. Set steel fence posts near iron pin with 54-9 signs attached.

Work Done By. WR Wells Title PLS Date \_\_\_\_\_ State Registration No. PLS 1106  
or Agency \_\_\_\_\_

Certified Cor. Record Prepared? Yes  No \_\_\_\_\_ Filed At: UMATILLA COUNTY SURVEYOR'S OFFICE Date 12/94

REMARKS

This corner was maintained as part of a USFS contract.

J23 1S 36E Willamette

Index File No. J23 T. 1S R. 36E M. WILLAMETTE Tract or Surv. No. \_\_\_\_\_ Cor. \_\_\_\_\_

Index File No. J-23

**CORNER RECORD (SEARCH)**  
(Ref. FSM 7151.4)

Tract or Survey No. J 23

Cor. No. 1/4 ~~28~~

T 1 S R. 36 E

R.D. Pendleton County Umatilla

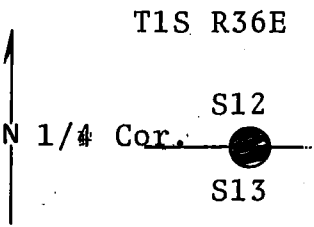
Umatilla

Merid. Willamette

N.F. Umatilla State Oregon

Oregon

CORNER DIAGRAM



DESCRIBE CORNER MONUMENT FOUND

Brass cap set summer 1972. See reversè side.

DESCRIBE BEARING TREES OR OTHER OFFICIAL ACCESSORIES FOUND

Found 36" pine, live in good condition, with scribing visible.

PHOTO IDENTIFICATION DATA

Photo No. \_\_\_\_\_  
Filed At. \_\_\_\_\_  
Object Ident. \_\_\_\_\_  
Ident. By \_\_\_\_\_  
*Signature*

DESCRIBE CORNER LOCATION RELATIVE TO NEAR-BY FEATURES, ALSO HOW TO REACH CORNER

Established corner position N20°E 186 ft. dist. from tree.

PLANE COORDINATE POSITION DATA

State \_\_\_\_\_ Zone \_\_\_\_\_  
X \_\_\_\_\_  
Y \_\_\_\_\_  
Estab. By \_\_\_\_\_  
*Agency*



Signature

Title

Division

Headquarters

Date

7100-52 (3/68)

CORNER RECORD (PERPETUATION)

MONUMENT: DESCRIBE NEW MONUMENT SET, OR WORK DONE TO PRESERVE EXISTING MONUMENT

Set 30x2½" iron pipe with 3" brass cap marked as shown, 25" in the ground and raised a mound of stone around pipe for the 1/4 corner between sections 12 & 13, from which a new BT:

ACCESSORIES : DESCRIBE NEW BT'S WITNESS OBJECTS ETC. ESTABLISHED, OR WORK DONE TO PRESERVE EXISTING EVIDENCE

A 30" pine bears N27<sup>0</sup>W 150 ft. dist. marked T1S R36E 1/4 S12 BT. Distance taken to a brass washer in the blaze of the tree. Set a steel fence pot approx. 5 ft. E. of corner with "Attention" sign attached. Used steel tape and magnetic compass with declination = 20<sup>0</sup> East.

Work Done By D. M. Ferguson Title Land Surveyor Date 7/12/68 State Registration No. 848  
Certified Cor. Record Prepared ? Yes No Filed At: Umatilla Co. Courthouse Date 11/16/72

REMARKS