

Index
File No. A-177

CORNER RECORD (SEARCH)

(Ref. FSM 7151.4)

Tract or
Survey No. _____ Cor.
No. _____

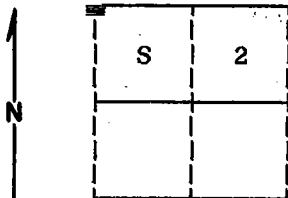
T 1S R. 36E

R.D. WALLA WALLA County UMATILLA

Merid. WILLAMETTE

N.F. UMATILLA State OREGON

CORNER DIAGRAM



DESCRIBE CORNER MONUMENT FOUND

Found standard BLM brass cap monument marked as shown:

T1N R36E
S 35
S 31 S 2
T1S
C C
1984

DESCRIBE BEARING TREES OR OTHER OFFICIAL ACCESSORIES FOUND

Found a 14 inch diameter Ponderosa Pine S7 3/4°E, 49 lks, dead and standing with scribes visible.
Found a 16 inch diameter Ponderosa Pine S33 3/4°W, 164 lks, live and vigorous with scribes visible.
Found steel fenceposts approximately 5 feet South and West with Property Boundary signs and a Land Survey Monument sign on the Southerly post.

DESCRIBE CORNER LOCATION RELATIVE TO NEAR-BY FEATURES, ALSO HOW TO REACH CORNER

Corner falls at toe of steep East face approximately 200 feet West of Meacham Creek and approximately 250 feet West of the railroad track.

PHOTO IDENTIFICATION DATA

12 616140A 787-111

Photo No. _____

Filed At. Ranger Office

Object Ident. Bearing Tree

Ident. By D.I. Griffith

Signature

PLANE COORDINATE POSITION DATA

State _____ Zone _____

X _____

Y _____

Estab. By _____

Agency

Signature

Title
Surveyor

Division

Headquarters

Date

FS-7100-52 (3/68)

8-24-89

CORNER RECORD (PERPETUATION)

MONUMENT: DESCRIBE NEW MONUMENT SET, OR WORK DONE TO PRESERVE EXISTING MONUMENT

NONE

9

ACCESSORIES : DESCRIBE NEW BT'S WITNESS OBJECTS ETC. ESTABLISHED, OR WORK DONE TO PRESERVE EXISTING EVIDENCE

New BT:

A 18 inch diameter Ponderosa Pine bears S80°E, 11.04 feet marked T1S R36E S2 CC BT

Painted a 6 inch red band around all bearing trees and attached 54-3 and 54-9 signs.

10

Work Done By D.I. Griffith Title Surveyor Date 8-10-89 State Registration No. or Agency OPLS 644

Certified Cor. Record Prepared ? Yes No Filed At: Umatilla Co. Surveyor's Office Date 9-89

11

REMARKS

12

Index File No. A-17 T. 1S R. 36E W. M. Tract or Surv. No. Cor. 13

USDA-FOREST SERVICE

Index
File No. A-17

CORNER RECORD (SEARCH)

(Ref. FSM 7151.4)

Tract or
Survey No. _____
Cor.
No. _____

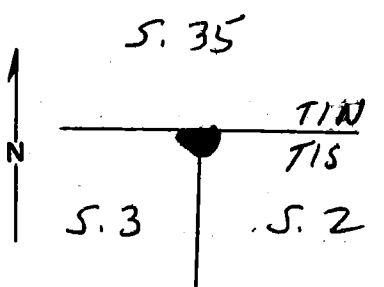
T 1 S R. 36 E

R.D. _____ County UMATILLA

Merid. WILL

N.F. UMATILLA State OR

CORNER DIAGRAM



DESCRIBE CORNER MONUMENT FOUND

2 1/2" GALV. IRON PIPE WITH 3 1/2" BLM
BR. CAP, IN STONE MOUND, MKD. ->

T1N R36E
S35
S3 | S2
T1S
CL

DESCRIBE BEARING TREES OR OTHER OFFICIAL ACCESSORIES FOUND

22" PINE, SCRIBED "T1S R36E S2 BT" BEARS S 73 3/4° E, 49 LWS.
20" PINE, SCRIBED "T1S R36E S3 BT" BEARS S 33 3/4° W, 164 LWS.

1984

PHOTO IDENTIFICATION DATA

Photo No. _____
Filed At. _____
Object Ident. _____
Ident. By _____
Signature

PLANE COORDINATE POSITION DATA

State _____ Zone _____
X _____
Y _____
Estab. By _____
Agency

DESCRIBE CORNER LOCATION RELATIVE TO NEAR-BY FEATURES, ALSO HOW TO REACH CORNER

LIES IN BOTTOM, AT BASE OF STEEP HILL,
ABOUT 100 FT. W. OF MEACHAM CREEK.

Signature Victor M. Ford Title LS Division _____ Headquarters _____ Date 5-1-86 FS-7100-52 (3/68)

CORNER RECORD (PERPETUATION)

MONUMENT: DESCRIBE NEW MONUMENT SET, OR WORK DONE TO PRESERVE EXISTING MONUMENT

ACCESSORIES : DESCRIBE NEW BT'S WITNESS OBJECTS ETC. ESTABLISHED, OR WORK DONE TO PRESERVE EXISTING EVIDENCE

ATTACHED SIGN 54-4 TO BACK OF BT'S.
PAINTED RED BAND AROUND BT'S
SET STEEL POST ABOUT 4 FT. FROM CORNER, WITH SIGN 54-9

Work Done By. V. MCLIND Title LS Date 6-4-86 State Registration No. 934
or Agency

Certified Cor. Record Prepared? Yes No Filed At: _____ Date _____

REMARKS

Index File No. A-17 T. 15 R. 36 E M. WILL Tract or Surv. No. _____ Cor. _____

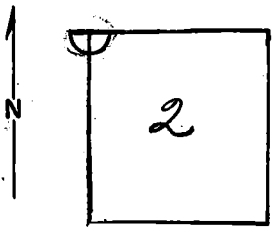
Index File No. A-17
T 1 S. R. 36 E.
Merid. Willamette

CORNER RECORD (SEARCH) Tract or Survey No. _____
R.D. Pendleton County Umatilla
N.F. Umatilla State Oregon



Cor. No. A-17 ²² ⁵

CORNER DIAGRAM



DESCRIBE CORNER MONUMENT FOUND

None found.

DESCRIBE BEARING TREES OR OTHER OFFICIAL ACCESSORIES FOUND

None found.

PHOTO IDENTIFICATION DATA

Photo No. _____
Filed At. _____
Object Ident. _____
Ident. By _____
Signature

DESCRIBE CORNER LOCATION RELATIVE TO NEAR-BY FEATURES, ALSO HOW TO REACH CORNER

Identified area on photo from topog map. By comparing with GLO notes, it was determined that the corner must be on the creek bottom rather than the hillside as placed by the topog map.

PLANE COORDINATE POSITION DATA

State _____ Zone _____
X _____
Y _____
Estab. By _____
Agency

Signature: Ken Magoan

Title Egr. Aid Division USFS Umatilla NF Headquarters S.O.

Date 9/18/69

7100-52
REV. 65 5

CORNER RECORD (PERPETUATION)

MONUMENT: DESCRIBE NEW MONUMENT SET, OR WORK DONE TO PRESERVE EXISTING MONUMENT

9

ACCESSORIES : DESCRIBE NEW BT'S WITNESS OBJECTS ETC. ESTABLISHED, OR WORK DONE TO PRESERVE EXISTING EVIDENCE

10

Work Done By _____ Title _____ Date _____ State Registration No. or Agency _____

Certified Cor. Record Prepared ? Yes (No) Filed At: _____ Date _____

11

REMARKS

12

Index File No. A-17 T. 1 S. R. 36 E. M. Will. Tract or Surv. No. Cor. A-17 13