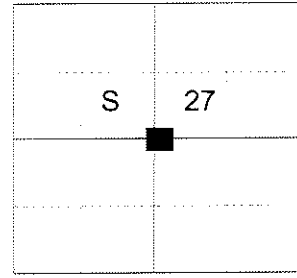


**CERTIFIED RECORD OF LAND CORNER MONUMENTATION**

**HISTORY OF ORIGINAL CORNER ESTABLISHED:**

Corner established by John Kimbrell May 21, 1903 as part of Umatilla County Old Private Survey 166.  
Record states:

T 1 N R 35 E T-15



Set post for 1/16 cor. in Center sec. 27.

In Survey 06-509-B, William Wells finds no evidence of the corner and places the center quarter position by standard section break. No monument was set.

**DESCRIPTION OF CORNER EVIDENCE FOUND:**

None. From a position as determined by survey:

Boise Cascade Location poster bears approx. 20 ft. South West.  
An unrecorded 1" pipe, 7" above ground, bears South 22° East approx. 75 ft.

**DESCRIPTION OF MONUMENT AND ACCESSORIES I ESTABLISHED TO PERPETUATE THE ORIGINAL LOCATION OF THIS CORNER:**

At position determined by survey, I set a 2 1/2" x 30" aluminum pipe with 3" aluminum cap, marked as shown below, 22" in the ground, with 2' diam. collar of stone,  
From which:


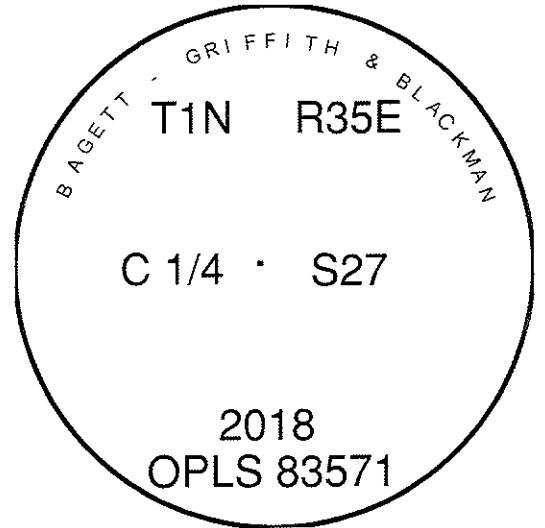
**NEW BEARING TREES:**

- A 9" Lodgepole Pine bears North 25° East a dist. of 22.15 ft. marked C 1/4 S27 BT.
- An 8" Lodgepole Pine bears South 13° East a dist. of 9.50 ft. marked C 1/4 S27 BT.
- A 5" White Fir bears North 79° West a dist. of 28.20 ft. marked C 1/4 S27 BT.
- A 10" Lodgepole Pine bears North 33° West a dist. of 22.65 ft. marked C 1/4 S27 BT.

Set a steel fence post approx. 1 foot South of the corner monument.

I hereby certify that the corner was perpetuated on June 27, 2018.

Witness: Kyle Tucker, Ryan Skeen



Renewal Date: June 30, 2019

I used a steel tape and magnetic compass in the establishment of the new accessories. I used 13° East declination, the distances are to a 60d spike driven into the right side of the root crown of the bearing trees. A brass washer marked OPLS 83571 is attached to the BT blaze of the new bearing trees.

**18-056-B**