

**OREGON CORNER RESTORATION FORM**

Section 35 Township 1N Range 30E  
 County Umatilla Date: August 29, 2001

Corner Designation: 1N30Z21

South section corner to sections 35 and 36, T1N, R30E, W.M., Umatilla County, Oregon.

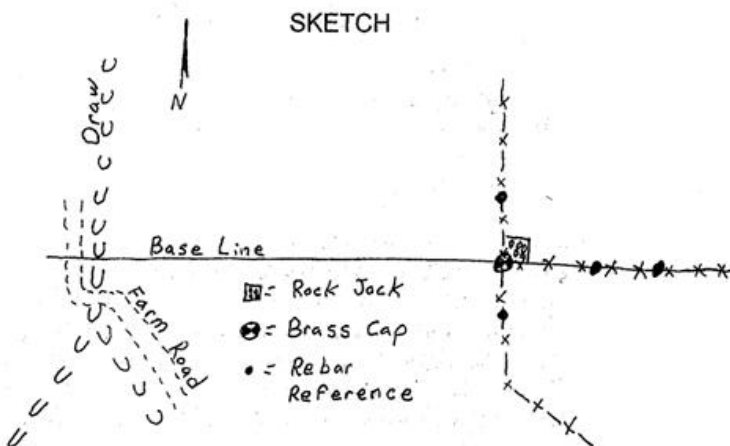
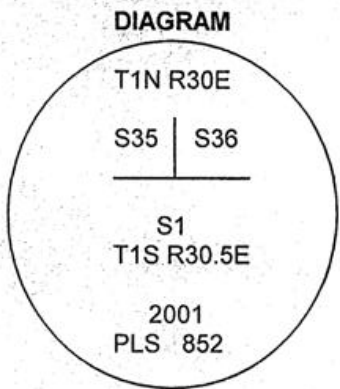
Condition Report Only  
 Not found  
 Remonumented  
 Unrecorded  
 Surveyed in  
 Referenced out

Previous Renewals / Surveys, etc.

The corner was originally set by William B. Campbell under contract No. 95 dated September 19, 1860. His record reads: Set post for cor. to sec. 35 & 36. Drove charred stake & raised mound as per instructions. Destroyed pre-established Sec. Cor.. The County Surveyor, John Arnold, in his survey recorded in Book 1, Page 271 of the Record of Private Surveys dated May 1893, records as found: "decayed triangular post lying on mound with trench. Post marked correctly. I set in the center of this mound a stone 25 x 22 x 14 ins. 20 ins in ground.." Mr. Tom Frost, in his Partition for Jennie L. Blanchet, dated June 6, 2000, held a fence corner at this location.

Monument and Accessories found: ( condition and source )

The fence corner held by Mr. Frost falls within 1 foot of Arnolds record distance east of the closing corner to Township 1 South, Ranges 30 and 30 1/2 East. A record dimension stone with no markings was in the rock jack.



**MONUMENT (S) AND ACCESSORIES SET (Procedures and Description)**

At the fence corner I set a 30" x 1 1/2" G.I.P. with a 2 1/2" brass cap stamped as shown in the diagram above 28" in the ground. I nailed a County monument sign on the fence.

For references, I set four 5/8" by 24" rebars with 1 1/4" red plastic caps stamped ORLS 852, and WALS 13922 as described below:

- an iron rebar bears N0°16'10"E, 24.97 feet, under the existing fence;
- an iron rebar bears S0°38'43"E, 23.74 feet, under the existing fence;
- an iron rebar bears N88°01'35"E, 17.43 feet, under the existing fence;
- an iron rebar bears N89°06'21"E, 42.15 feet, under the existing fence;

The monument and references were tied using a LIECA SYSTEM 300 RTK GPS.


Location and comments  
 OR SPC Oregon North 1983-91  
 N = 677665.72  
 E = 8582029.46

Compass Declination

Surveyors Seal

RECEIVED BY:  
 Umatilla County Surveyor  
 Date: 12/20/2001  
 Rec'd By: DHL  
 No. 01-206-C

Firm / Agency  
 Haddock Surveying  
 Address  
 P.O. Box 1574  
 Pendleton, Or. 97801  
 Party Chief  
 Stephen K, Haddock



RENEWS 6-30-03