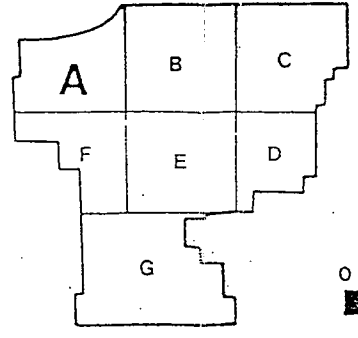
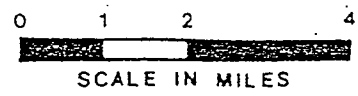


LEGEND

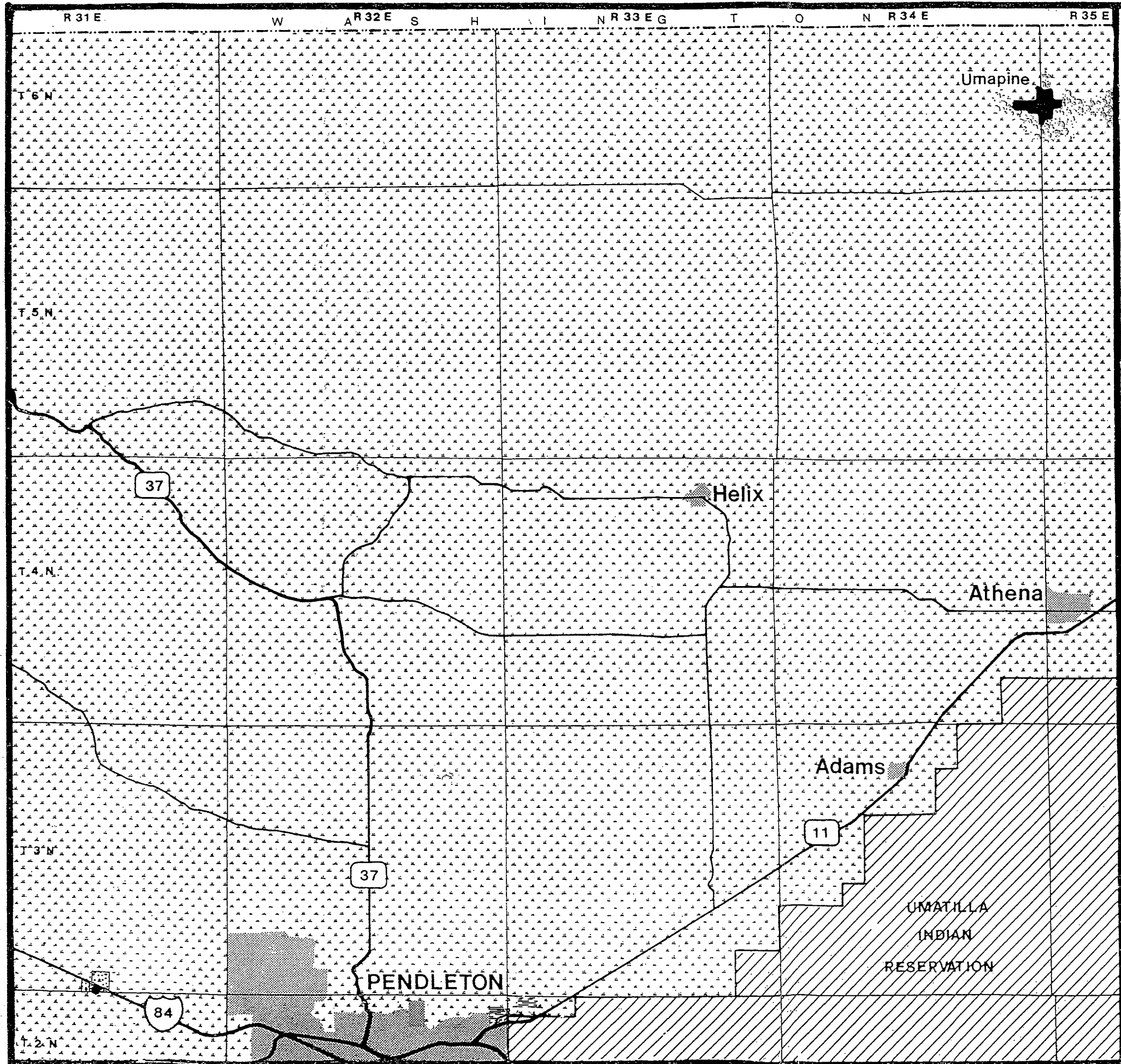
- RURAL RESIDENTIAL PLAN DESIGNATION**
 - RURAL RESIDENTIAL 2 (RR-2 Acre minimum Zoning Classification)
 - RURAL RESIDENTIAL 4 (RR-4 Acre minimum Zoning Classification)
- COMMERCIAL PLAN DESIGNATION**
 - COMMERCIAL RURAL CENTER (CRC- Zoning Classification)
 - RETAIL SERVICE COMMERCIAL (RSC- Zoning Classification)
 - TOURIST COMMERCIAL (TC- Zoning Classification)
- AGRIBUSINESS PLAN DESIGNATION**
 - AGRIBUSINESS (AB- Zoning Classification)
- INDUSTRIAL PLAN DESIGNATION**
 - LIGHT INDUSTRIAL (LI- Zoning Classification)
 - HEAVY INDUSTRIAL (HI- Zoning Classification)
- SPECIAL AGRICULTURE PLAN DESIGNATION**
 - EXCLUSIVE FARM USE 20 (EFU-20 Acre minimum Zoning Classification)
 - EXCLUSIVE FARM USE 40 (EFU 40 Acre minimum Zoning Classification)
- WEST CO IRRIGATION DISTRICT PLAN DESIGNATION**
 - EXCLUSIVE FARM USE 40 (EFU 40 Acre minimum Zoning Classification)
- NORTH & SOUTH COUNTY AGRICULTURAL PLAN DESIGNATION**
 - EXCLUSIVE FARM USE (EFU- Zoning Classification)
- FEDERAL LAND
- CITIES & URBAN GROWTH AREAS
- OVERLAY ZONES**
 - HISTORIC SITE (HAC)
 - AGGREGATE RESOURCE (AR)



NOTE: These maps are for illustrative purposes only. for more detailed information please contact the County Planning Department at the Courthouse in Pendleton.




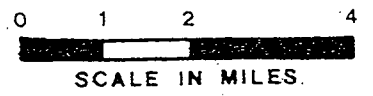
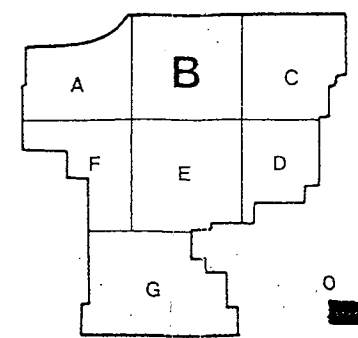
ZONING MAP
UMATILLA COUNTY, MAP A




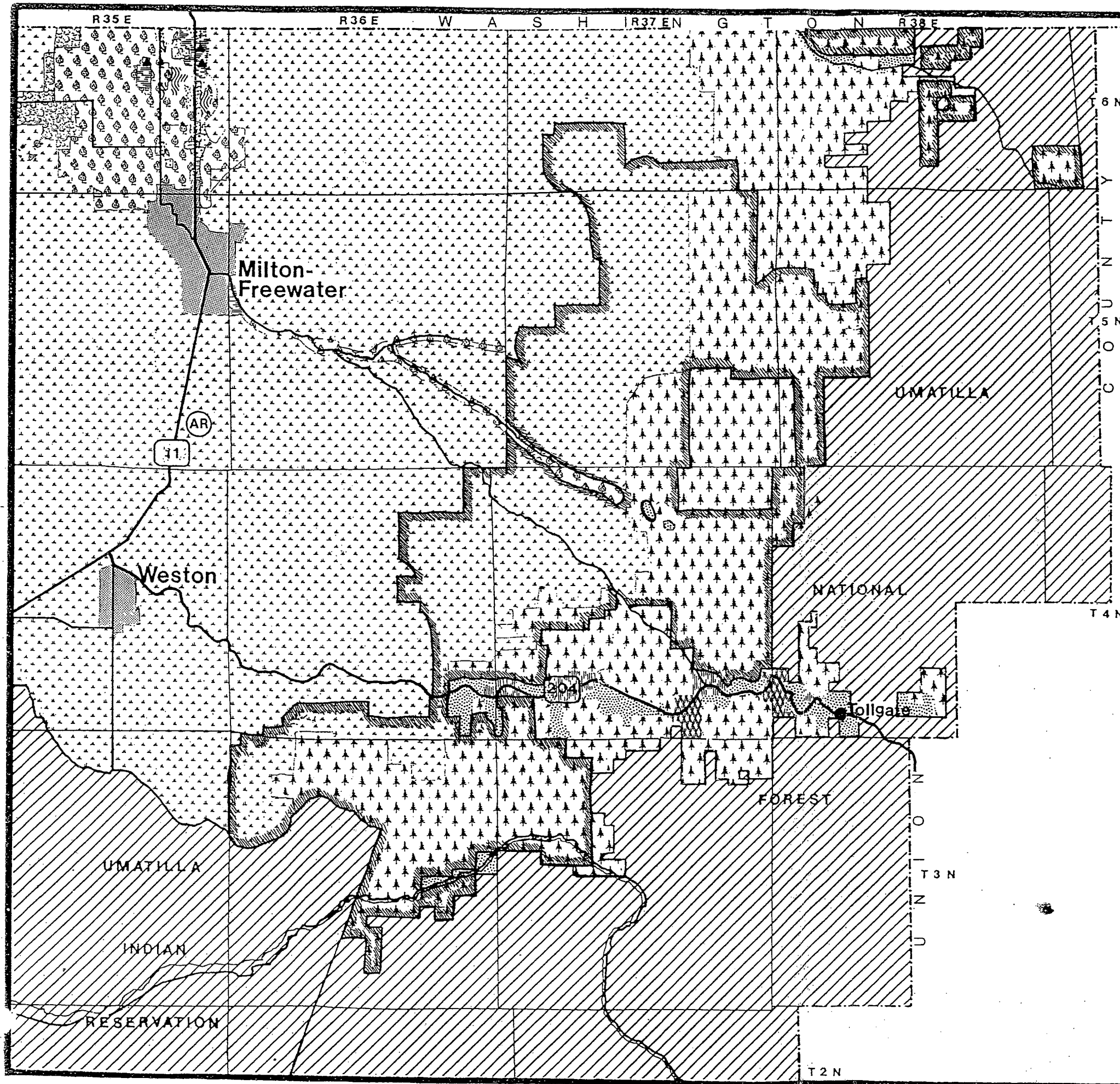
LEGEND

- RURAL RESIDENTIAL PLAN DESIGNATION**
-  **RURAL RESIDENTIAL 2** (RR-2 Acre minimum Zoning Classification)
- COMMERCIAL PLAN DESIGNATION**
-  **TOURIST COMMERCIAL** (TC- Zoning Classification)
-  **RETAIL SERVICE COMMERCIAL** (RSC- Zoning Classification)
- INDUSTRIAL PLAN DESIGNATION**
-  **LIGHT INDUSTRIAL** (LI- Zoning Classification)
- SPECIAL AGRICULTURE PLAN DESIGNATION**
-  **EXCLUSIVE FARM USE 20** (EFU-20 Acre minimum Zoning Classification)
- NORTH & SOUTH COUNTY AGRICULTURAL PLAN DESIGNATION**
-  **EXCLUSIVE FARM USE** (EFU- Zoning Classification)
-  **FEDERAL LAND**
-  **UNINCORPORATED COMMUNITY**
-  **CITIES & URBAN GROWTH AREAS**

These maps are for illustrative purposes only. For more detailed information please contact the County Planning Department at the Courthouse in Pendleton.



**ZONING MAP
UMATILLA COUNTY, MAP B**



These maps are for illustrative purposes only. For more detailed information contact the County Planning Department at the Courthouse in Pendleton.

LEGEND

RURAL RESIDENTIAL PLAN DESIGNATION

- RURAL RESIDENTIAL 2 (RR-2 Acre minimum Zoning Classification)**
- RURAL RESIDENTIAL 4 (RR-4 Acre minimum Zoning Classification)**

MULTIPLE USE PLAN DESIGNATION

- MOUNTAIN RESIDENTIAL (MR-1 Acre minimum Zoning Classification)**
- FOREST RESIDENTIAL (FR-5 Acre minimum Zoning Classification)**
- MULTIPLE USE FOREST (MUF-10 Acre minimum Zoning Classification)**

COMMERCIAL PLAN DESIGNATION

- RETAIL SERVICE COMMERCIAL (RSC Zoning Classification)**

AGRIBUSINESS PLAN DESIGNATION

- AGRIBUSINESS (AB Zoning Classification)**

INDUSTRIAL PLAN DESIGNATION

- LIGHT INDUSTRIAL (LI Zoning Classification)**

ORCHARDS DISTRICT PLAN DESIGNATION

- EXCLUSIVE FARM USE-FRUIT TRACT (EFU-10 Acre minimum Zoning Classification)**

SPECIAL AGRICULTURE PLAN DESIGNATION

- EXCLUSIVE FARM USE 20 (EFU20 Acre minimum Zoning Classification)**

NORTH & SOUTH COUNTY AGRICULTURAL PLAN DESIGNATION

- EXCLUSIVE FARM USE (EFU Zoning Classification)**

GRAZING / FOREST PALN DESIGNATION


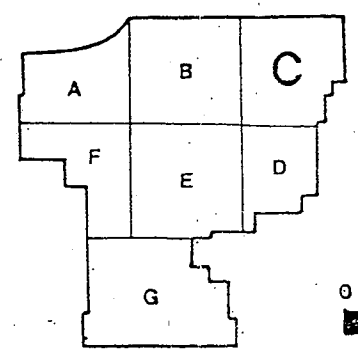
- GRAZING FARM (GF Zoning Classification)**

- FEDERAL LAND**

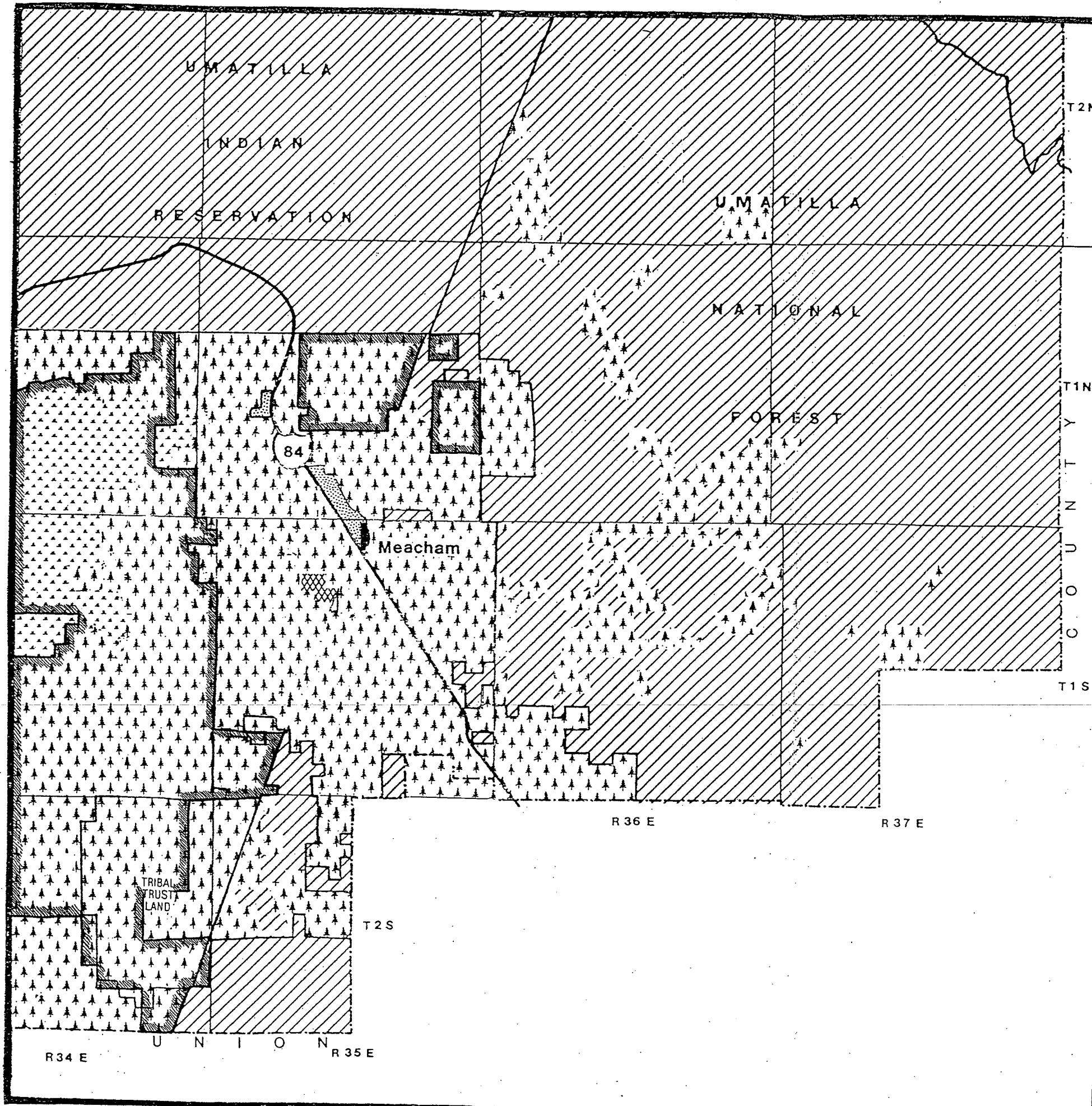

- CITIES & URBAN GROWTH AREAS**

OVERLAY ZONES

- CRITICAL WINTER RANGE (CWR)**
- AGGREGATE RESOURCE (AR)**



**ZONING MAP
UMATILLA COUNTY, MAP C**



LEGEND

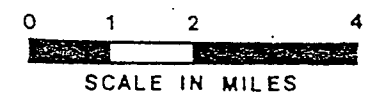
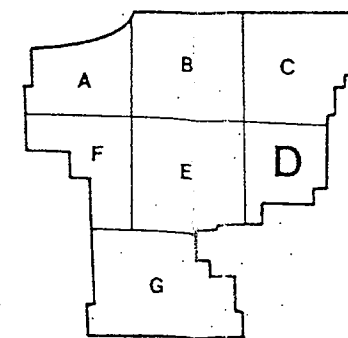
- MULTIPLE USE PLAN DESIGNATION**
- FOREST RESIDENTIAL (FR-5 Acre minimum Zoning Classification)**
 - MULTIPLE USE FOREST (MUF-10 Acre minimum Zoning Classification)**

- NORTH & SOUTH COUNTY AGRICULTURAL PLAN DESIGNATION**
- EXCLUSIVE FARM USE (EFU- Zoning Classification)**


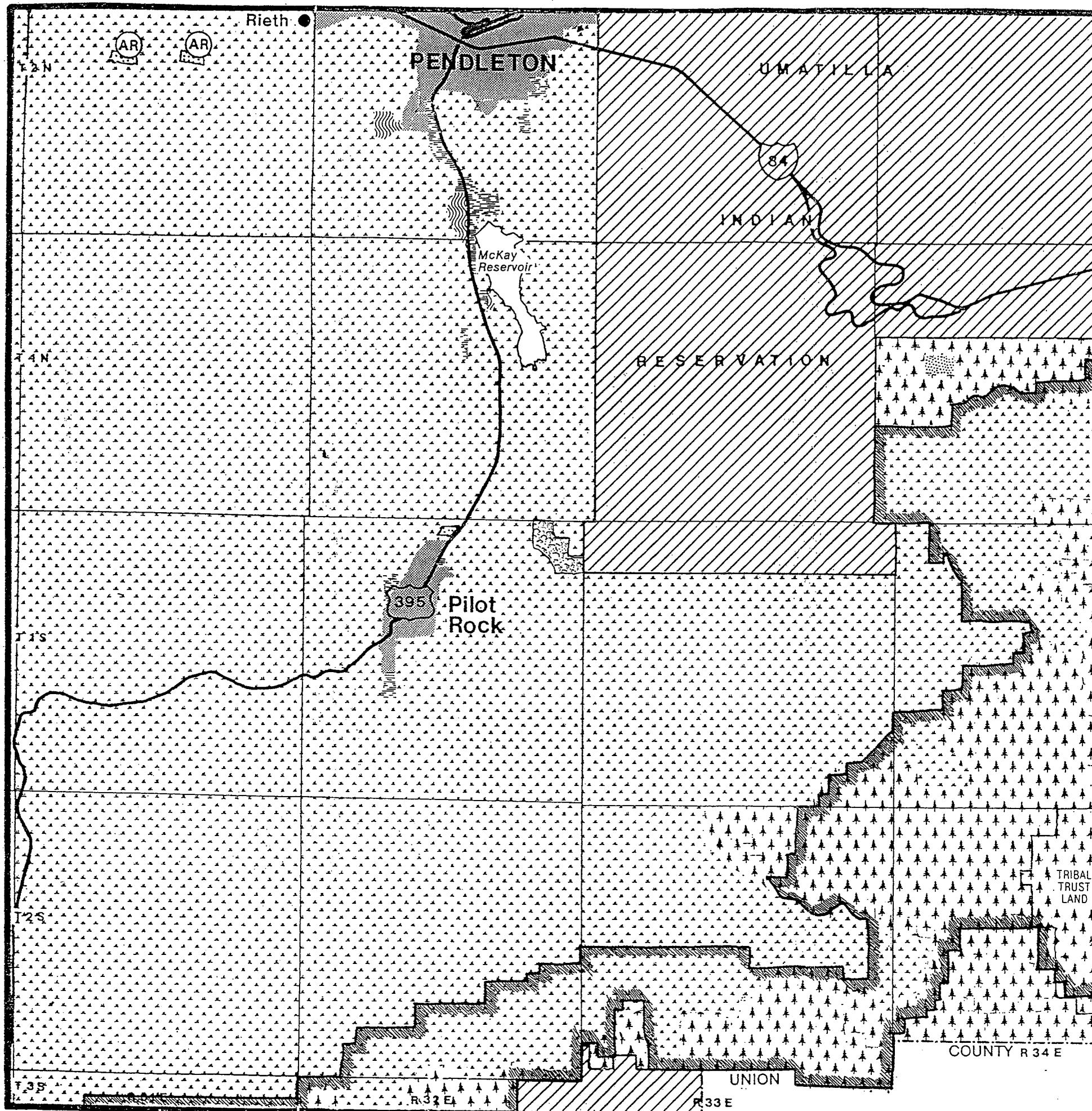
- GRAZING / FOREST PLAN DESIGNATION**
- GRAZING FARM (GF- Zoning Classification)**
 - FEDERAL LAND**
 - UNINCORPORATED COMMUNITY**

- OVERLAY ZONES**
- CRITICAL WINTER RANGE(CWR)**

These maps are for illustrative purposes only. For more detailed information contact the County Planning Department at the Courthouse in Pendleton.



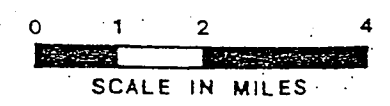
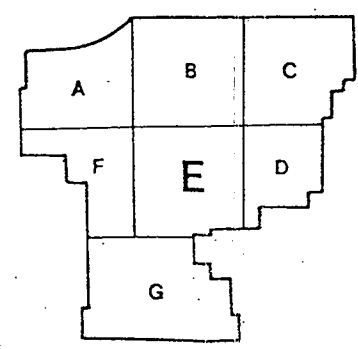
**ZONING MAP
UMATILLA COUNTY, MAP D**



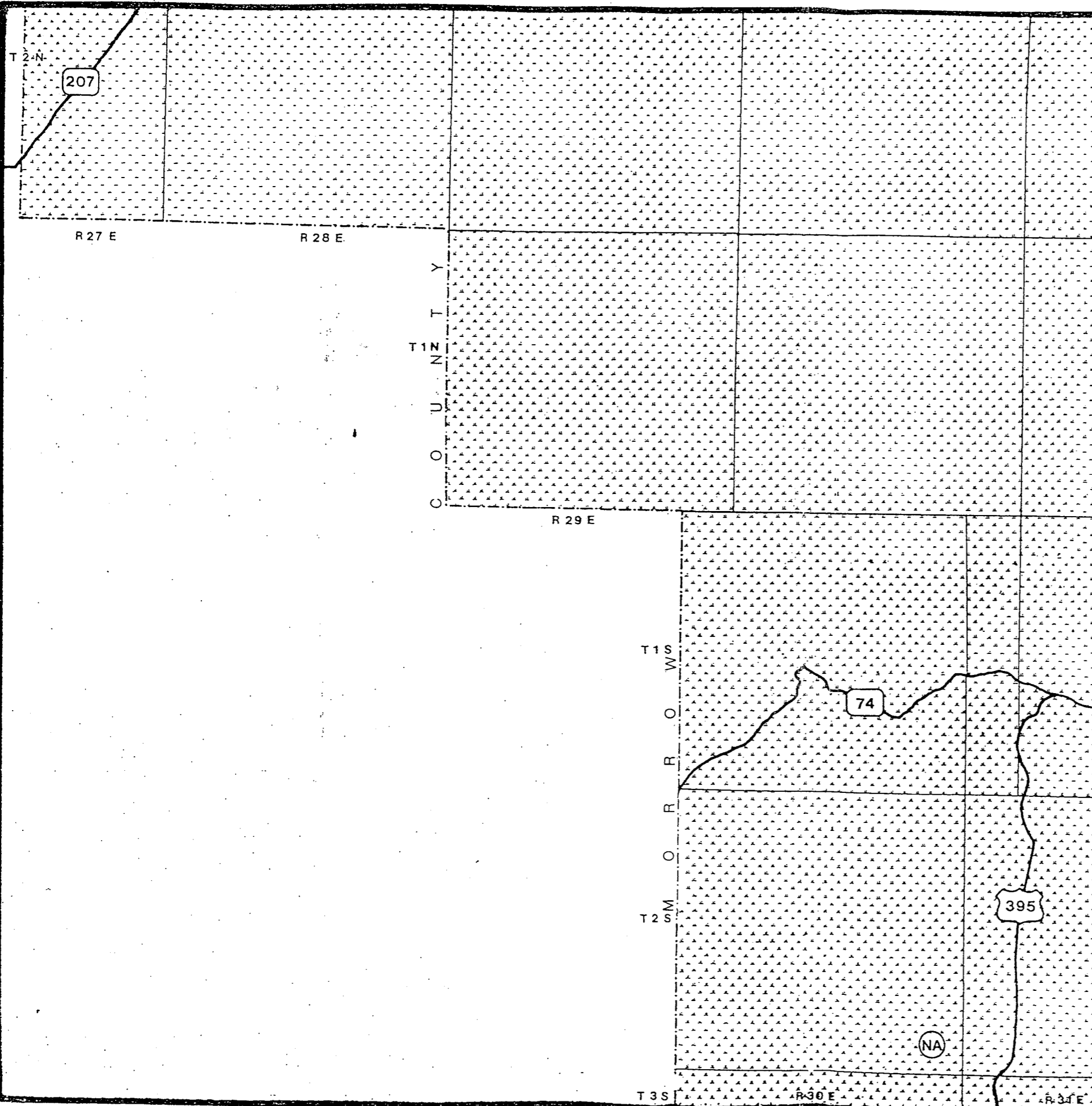

LEGEND

- RURAL RESIDENTIAL PLAN DESIGNATION**
 - RURAL RESIDENTIAL 2 (RR-2 Acre minimum Zoning Classification)
 - RURAL RESIDENTIAL 4 (RR-4 Acre minimum Zoning Classification)
- MULTIPLE USE PLAN DESIGNATION**
 - FOREST RESIDENTIAL (FR-5 Acre minimum Zoning Classification)
- INDUSTRIAL PLAN DESIGNATION**
 - LIGHT INDUSTRIAL (LI- Zoning Classification)
- SPECIAL AGRICULTURE PLAN DESIGNATION**
 - EXCLUSIVE FARM USE 20 (EFU-20 Acre minimum Zoning Classification)
- NORTH & SOUTH COUNTY AGRICULTURAL PLAN DESIGNATION**
 - EXCLUSIVE FARM USE (EFU- Zoning Classification)
- GRAZING / FOREST PLAN DESIGNATION**
 - GRAZING FARM (GF- Zoning Classification)
 - FEDERAL LANDS
- OVERLAY ZONES**
 - UNINCORPORATED COMMUNITY
 - CITIES & URBAN GROWTH AREAS
 - CRITICAL WINTER RANGE (CWR)
 - AGGREGATE RESOURCE (AR)

These maps are for illustrative purposes only. For more detailed information contact the County Planning Department at the Courthouse in Pendleton.



ZONING MAP
UMATILLA COUNTY, OREGON




LEGEND

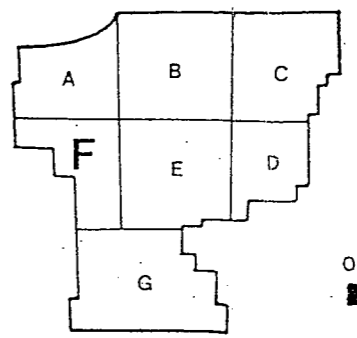
NORTH & SOUTH COUNTY AGRICULTURAL PLAN DESIGNATION

 **EXCLUSIVE FARM USE (EFU Zoning Classification)**


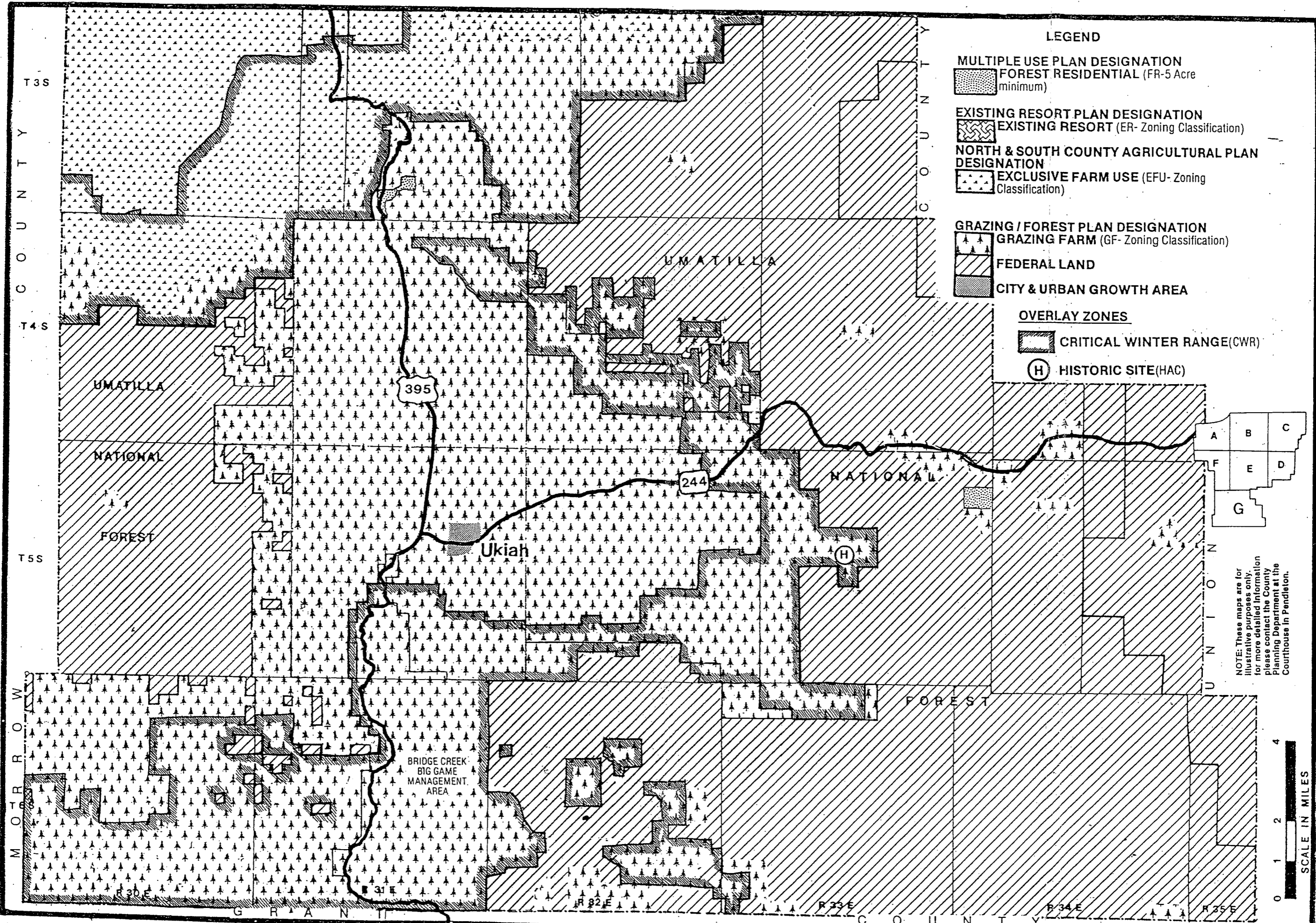
OVERLAY ZONES

 **NATURAL AREA**

These maps are for illustrative purposes only. For more detailed information please contact the County Planning Department at the Courthouse in Pendleton.



**ZONING MAP
UMATILLA COUNTY, MAP F**



ZONING MAP
UMATILLA COUNTY, MAP G