










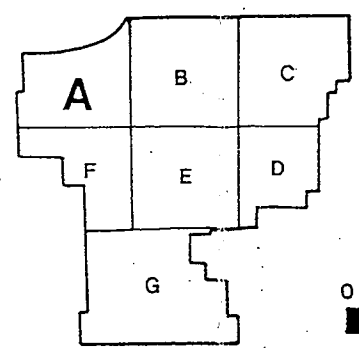


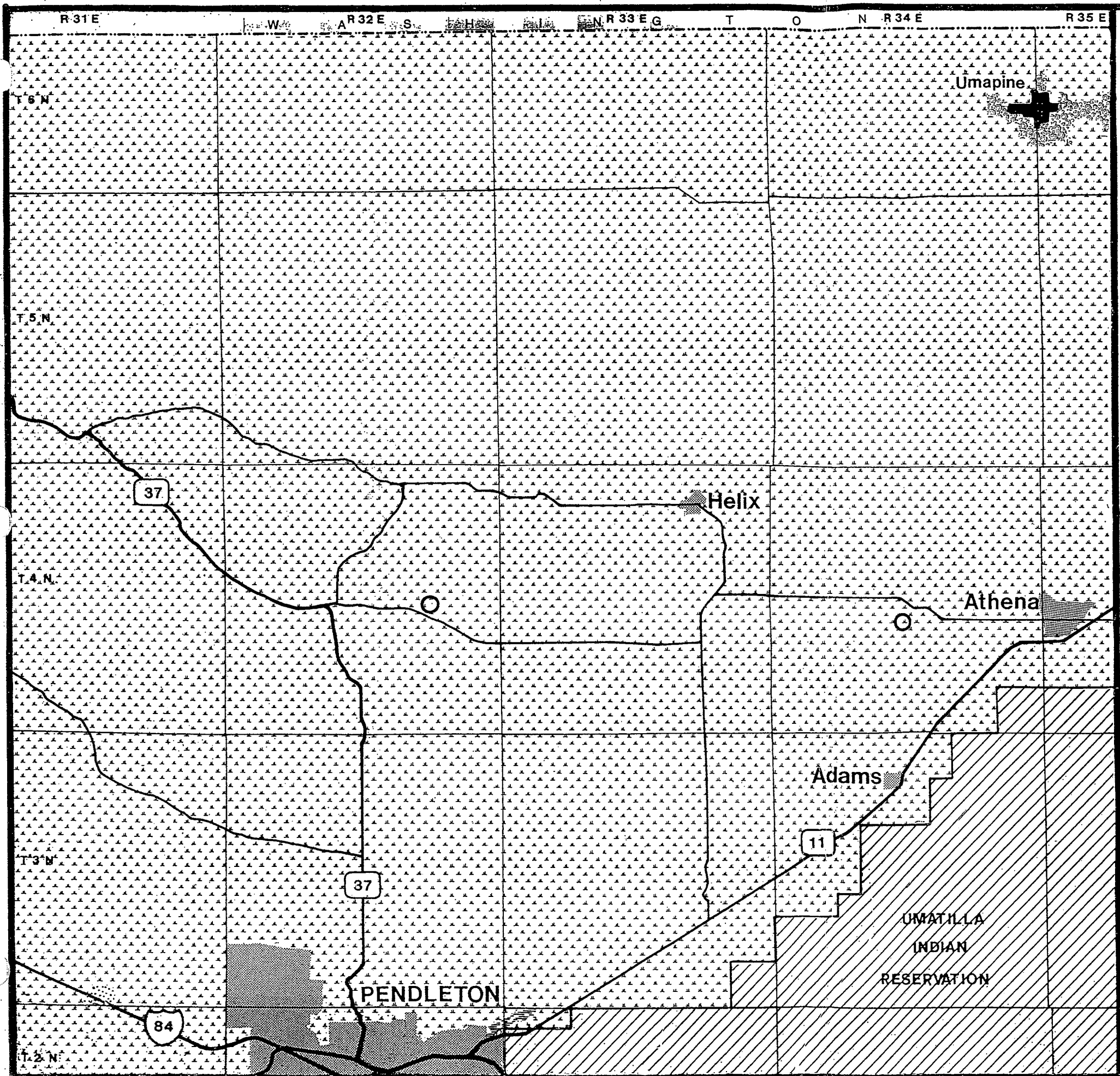
LEGEND










-  RURAL RESIDENTIAL PLAN DESIGNATION
-  COMMERCIAL PLAN DESIGNATION
-  INDUSTRIAL PLAN DESIGNATION
-  NORTH & SOUTH COUNTY AGRICULTURAL PLAN DESIGNATION
-  FEDERAL LAND
-  CITIES & URBAN GROWTH AREAS
-  SPECIAL AGRICULTURE PLAN DESIGNATION
-  AGRIBUSINESS PLAN DESIGNATION
-  WEST CO IRRIGATION DISTRICT PLAN DESIGNATION
-  AGGREGATE RESOURCE OVERLAY ZONE

These maps are for illustrative purposes only. For more detailed information please contact the County Planning Department at the Courthouse in Pendleton.


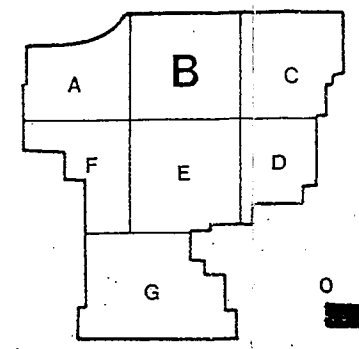


**COMPREHENSIVE PLAN MAP
UMATILLA COUNTY, MAP A**

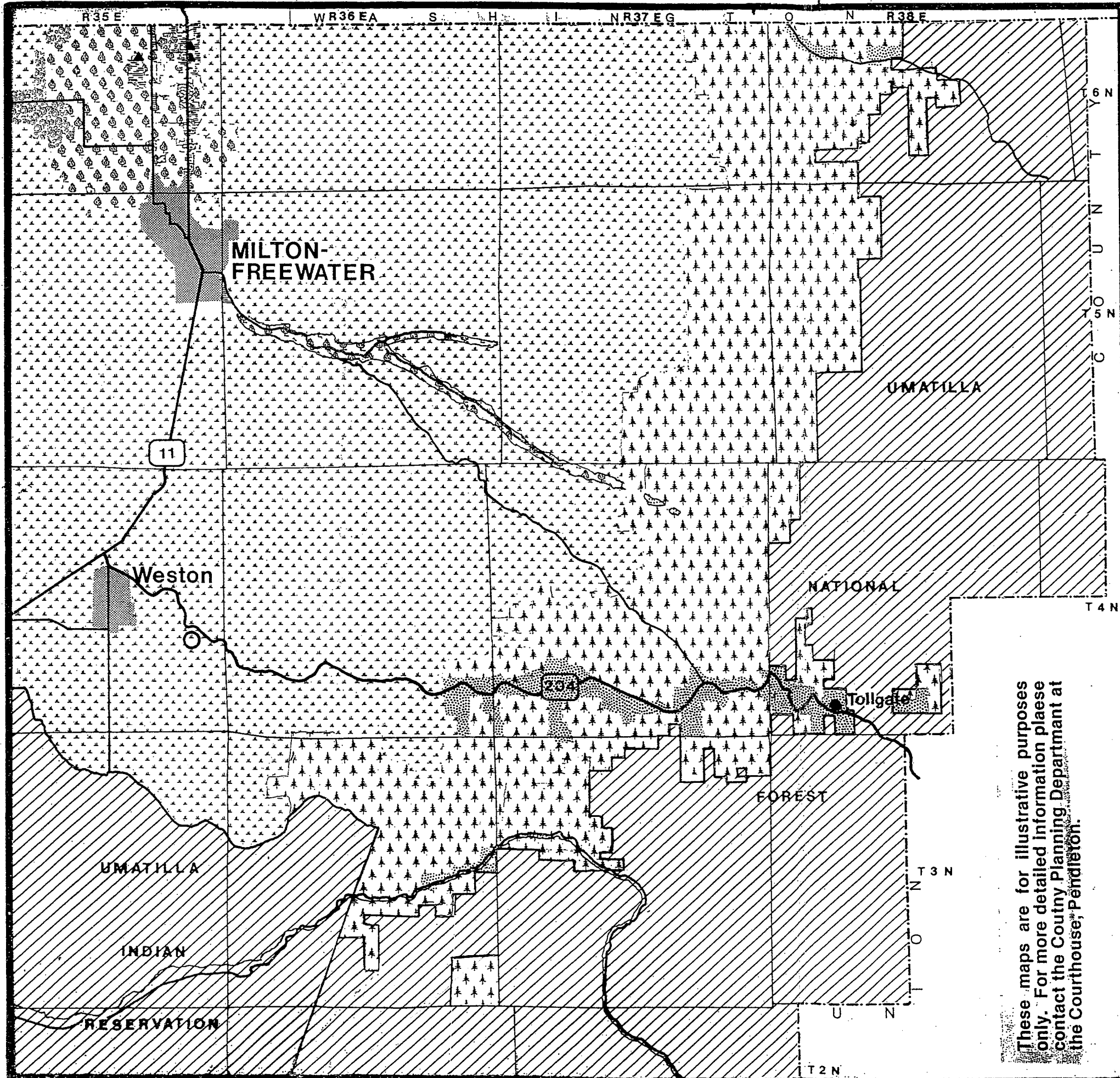


- LEGEND**
-  COMMERCIAL PLAN DESIGNATION
 -  INDUSTRIAL PLAN DESIGNATION
 -  NORTH & SOUTH COUNTY AGRICULTURAL PLAN DESIGNATION
 -  SPECIAL AGRICULTURE PLAN DESIGNATION
 -  FEDERAL LAND
 -  CITIES & URBAN GROWTH AREAS
 -  RURAL RESIDENTIAL PLAN DESIGNATION
 -  UNINCORPORATED COMMUNITY
 -  AGGREGATE RESOURCE OVERLAY ZONE

These maps are for illustrative purposes only. For more detailed information please contact the County Planning Department at the Courthouse in Pendleton.


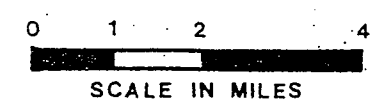
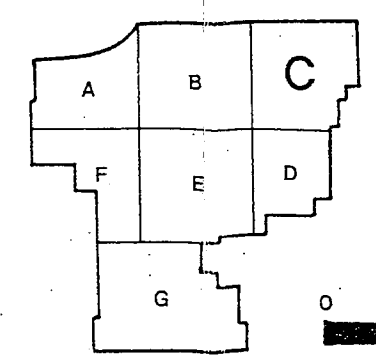


**COMPREHENSIVE PLAN MAP
 UMATILLA COUNTY, MAP B**

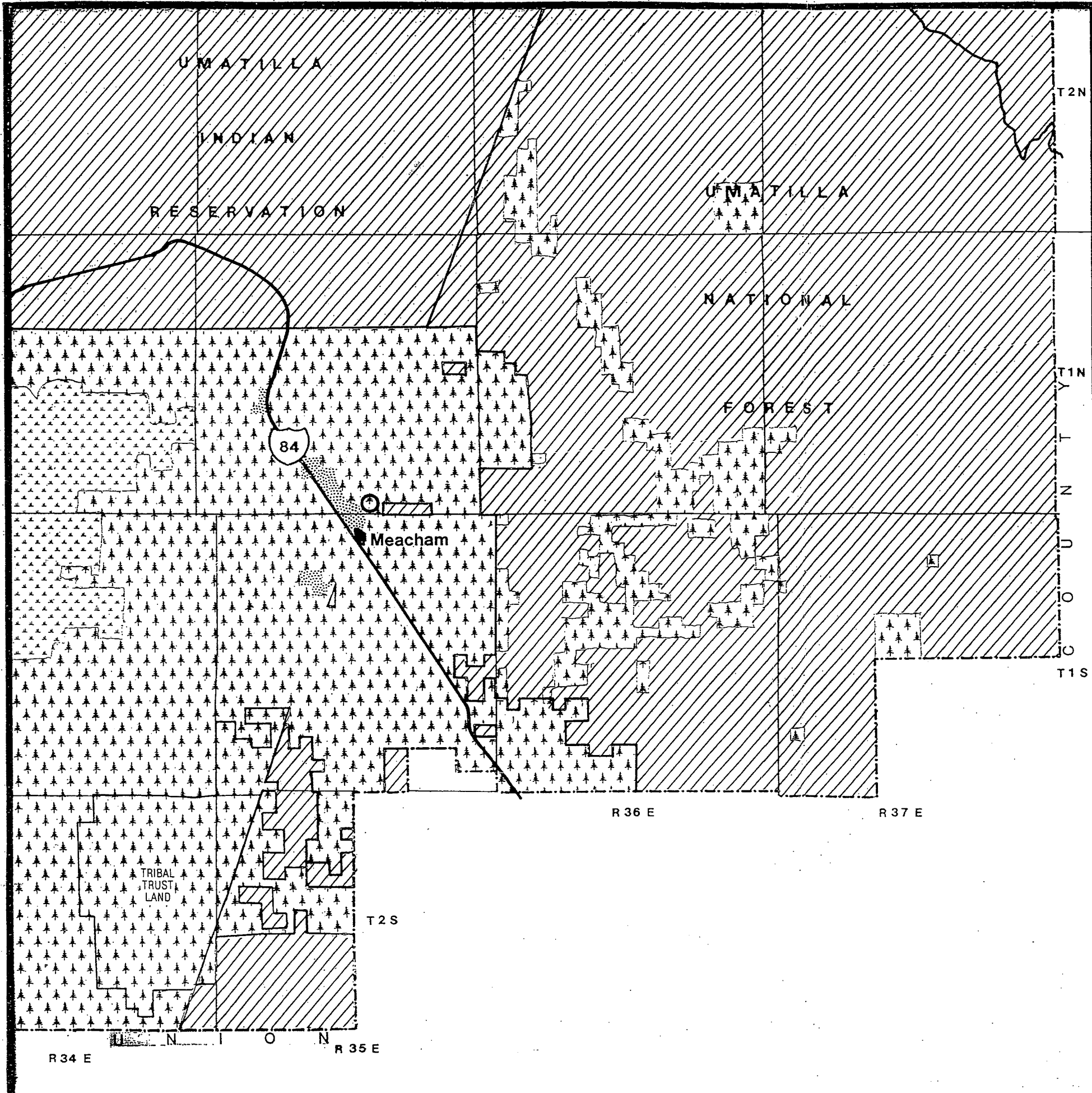








- LEGEND**
- MULTIPLE USE PLAN DESIGNATION
 - COMMERCIAL PLAN DESIGNATION
 - AGRIBUSINESS PLAN DESIGNATION
 - INDUSTRIAL PLAN DESIGNATION
 - NORTH & SOUTH COUNTY AGRICULTURAL PLAN DESIGNATION
 - ORCHARDS DISTRICT PLAN DESIGNATION
 - SPECIAL AGRICULTURE PLAN DESIGNATION
 - GRAZING/FORREST PLAN DESIGNATION
 - FEDERAL LAND
 - CITIES & URBAN GROWTH AREAS
 - RURAL RESIDENTIAL PLAN DESIGNATION
 - AGGREGATE RESOURCE OVERLAY ZONE

These maps are for illustrative purposes only. For more detailed information please contact the County Planning Department at the Courthouse, Pendleton.


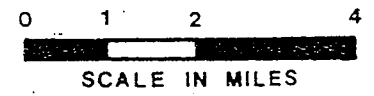
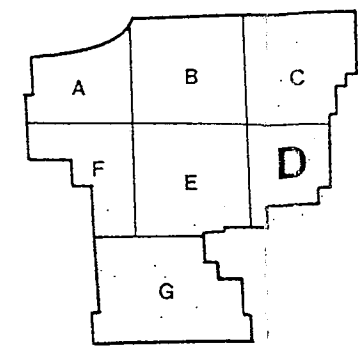


**COMPREHENSIVE PLAN MAP
UMATILLA COUNTY, MAP C**

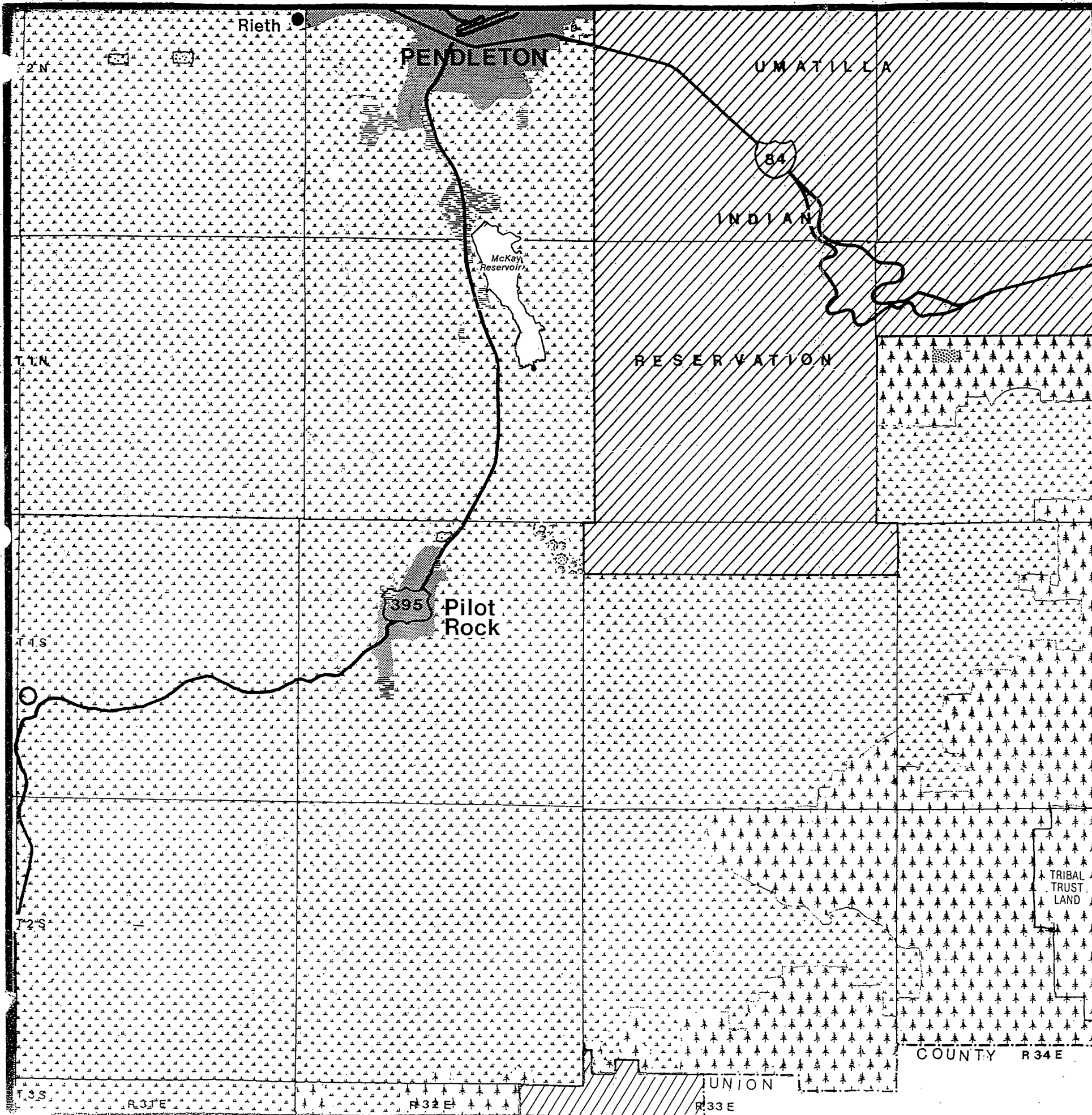


- LEGEND**
-  MULTIPLE USE PLAN DESIGNATION
 -  NORTH & SOUTH COUNTY AGRICULTURAL PLAN DESIGNATION
 -  GRAZING/FORREST PLAN DESIGNATION
 -  FEDERAL LAND
 -  UNINCORPORATED COMMUNITY
 -  AGGREGATE RESOURCE OVERLAY ZONE










These maps are for illustrative purposes only. For more detailed information please contact the County Planning Department at the Courthouse in Pendleton.



COMPREHENSIVE PLAN MAP
UMATILLA COUNTY, MAP D


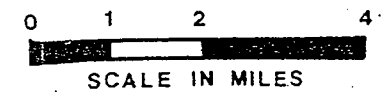
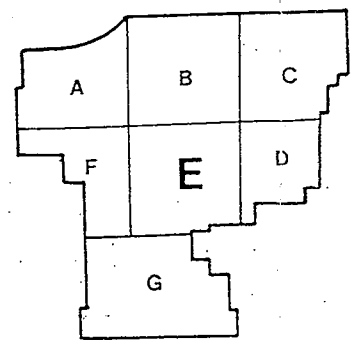


LEGEND

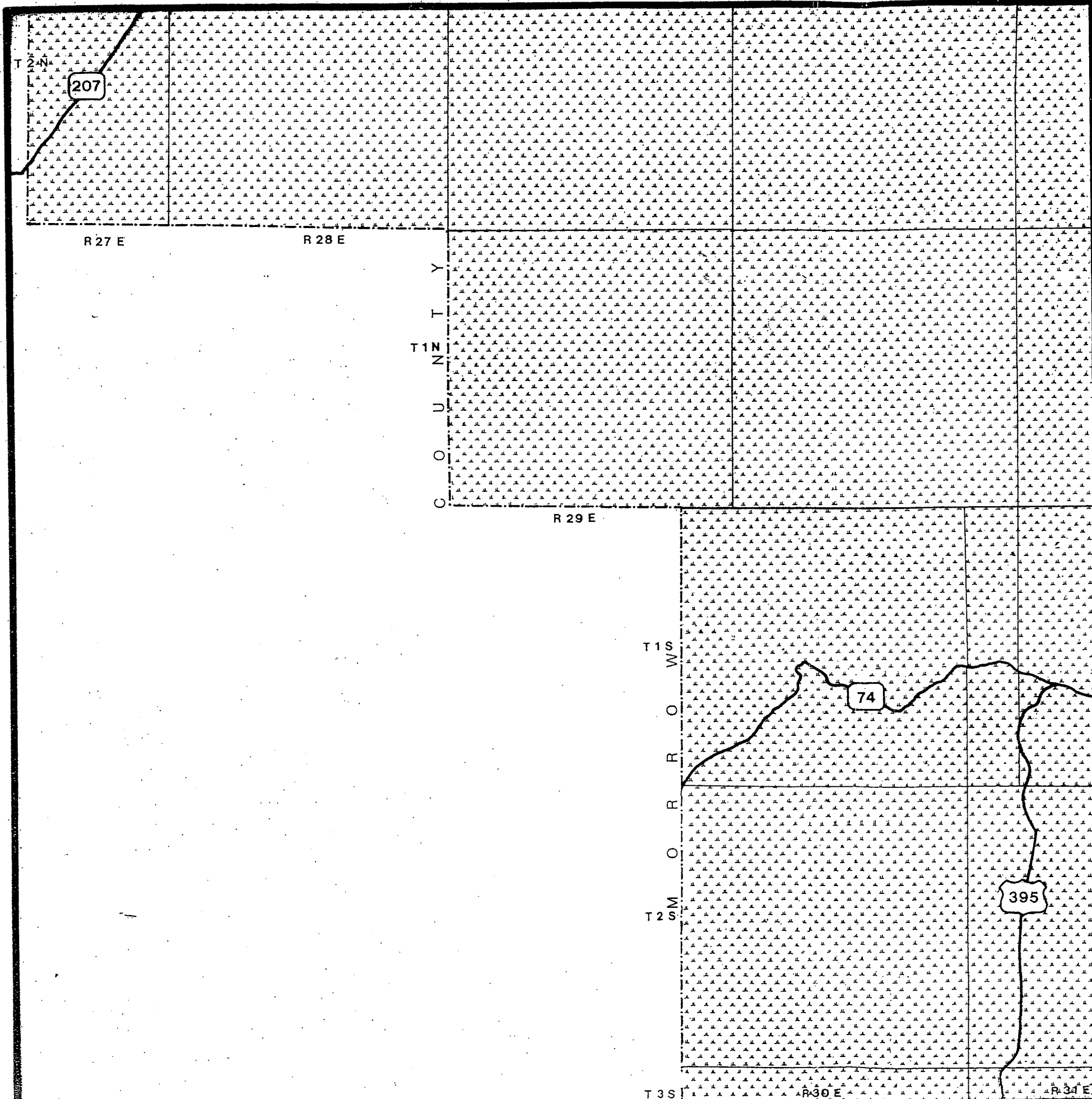

-  MULTIPLE USE PLAN DESIGNATION
-  RURAL RESIDENTIAL PLAN DESIGNATION
-  INDUSTRIAL PLAN DESIGNATION
-  SPECIAL AGRICULTURE PLAN DESIGNATION
-  NORTH & SOUTH COUNTY AGRICULTURAL PLAN DESIGNATION
-  CITIES & URBAN GROWTH AREAS
-  UNINCORPORATED COMMUNITY
-  FEDERAL LAND
-  GRAZING/FORREST PLAN DESIGNATION

These maps are for illustrative purposes only. For more detailed information please contact the County Planning Department at the Courthouse in Pendleton.

 AGGREGATE RESOURCE OVERLAY ZONE



**COMPREHENSIVE PLAN MAP
UMATILLA COUNTY, MAP E**

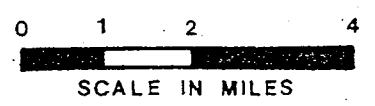
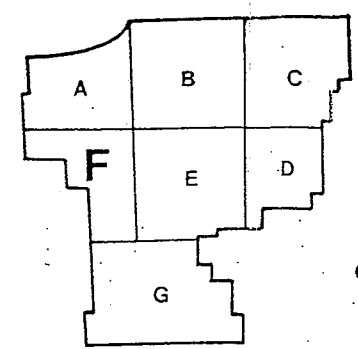


LEGEND

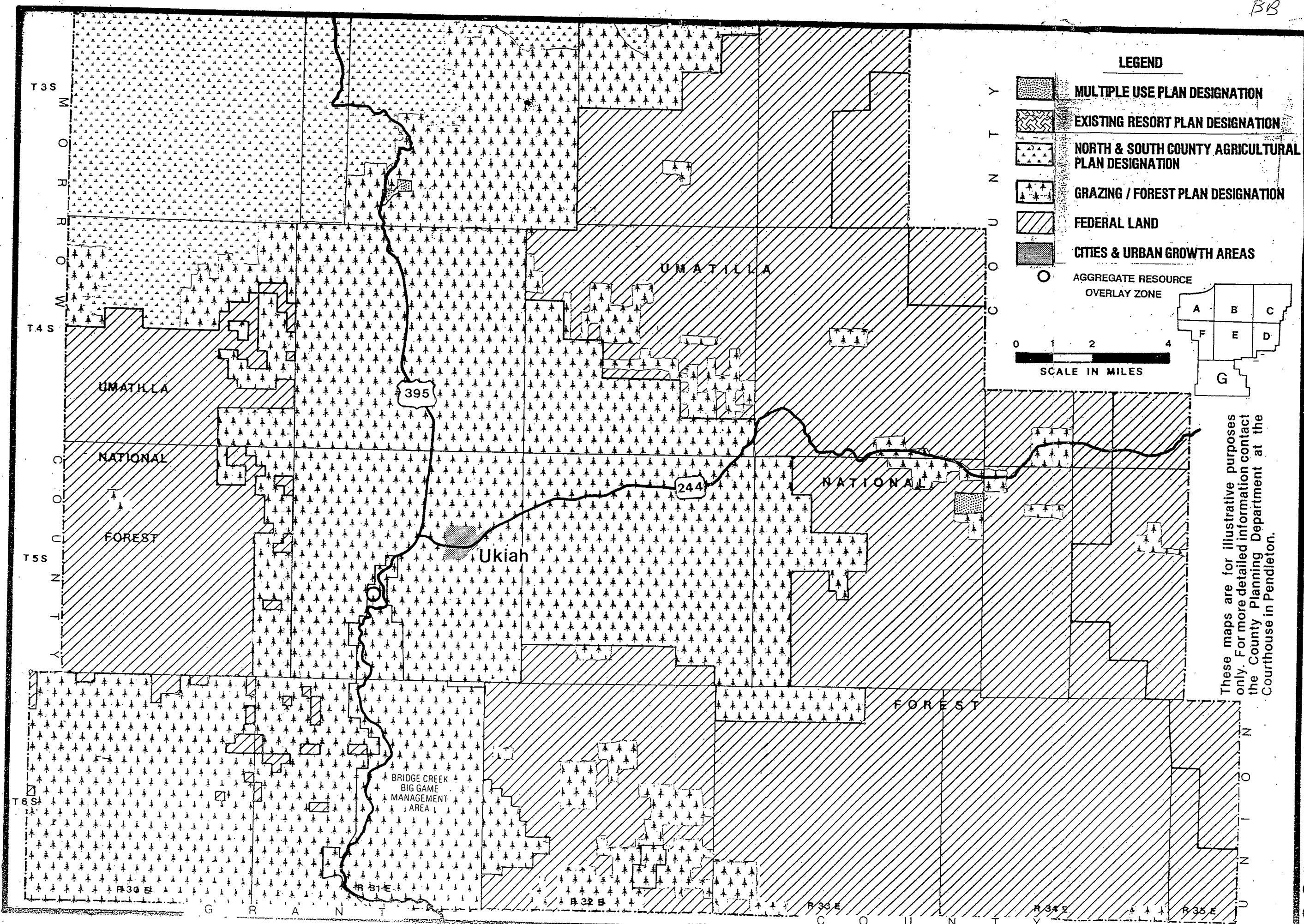


**NORTH & SOUTH COUNTY
AGRICULTURAL PLAN DESIGNATION**

These maps are for illustrative purposes only. For more detailed information please contact the County Planning Department at the Courthouse in Pendleton.



**COMPREHENSIVE PLAN MAP
UMATILLA COUNTY, MAP F**



These maps are for illustrative purposes only. For more detailed information contact the County Planning Department at the Courthouse in Pendleton.

**COMPREHENSIVE PLAN MAP
UMATILLA COUNTY, MAP G**