OREGON STATE HIGHWAY DEPARTMENT

Located Line

PENDLETON SECTION

OLD OREGON TRAIL HIGHWAY

UMATILLA COUNTY

Scale 1 inch = 100 feet

Traced by J.W.C. Sept., 1965
Rev., Nov., 1967

GRID BEARINGS-NORTH ZONE

PART 1 OF 3 PARTS

DRG. NO. 8B-34-16

ACCESS CONTROL LINE ———— - ———— - ———— - ————

Set I.P. & Sat Pin Indicates: Set 5/8" Capped Iron Pin & Guard Post
Survey Completed 6-70

4475
OCT. 30, 1959
H. S. COULTER

Box "H"


N 740,000
E 2,409,000
+37.09 Set Pin
2200 Ac. Lt. ±
RA
Judg RW 30462 #9515
39141
①
14.25 Ac. Total
+00 Set Pin
1080
1085
1090
1095
S 66° 07' 49" E
②
+00 Set Pin
RW ref. +37.09 only Set Pin
360 Ac. Lt. ±
+00 Set Pin

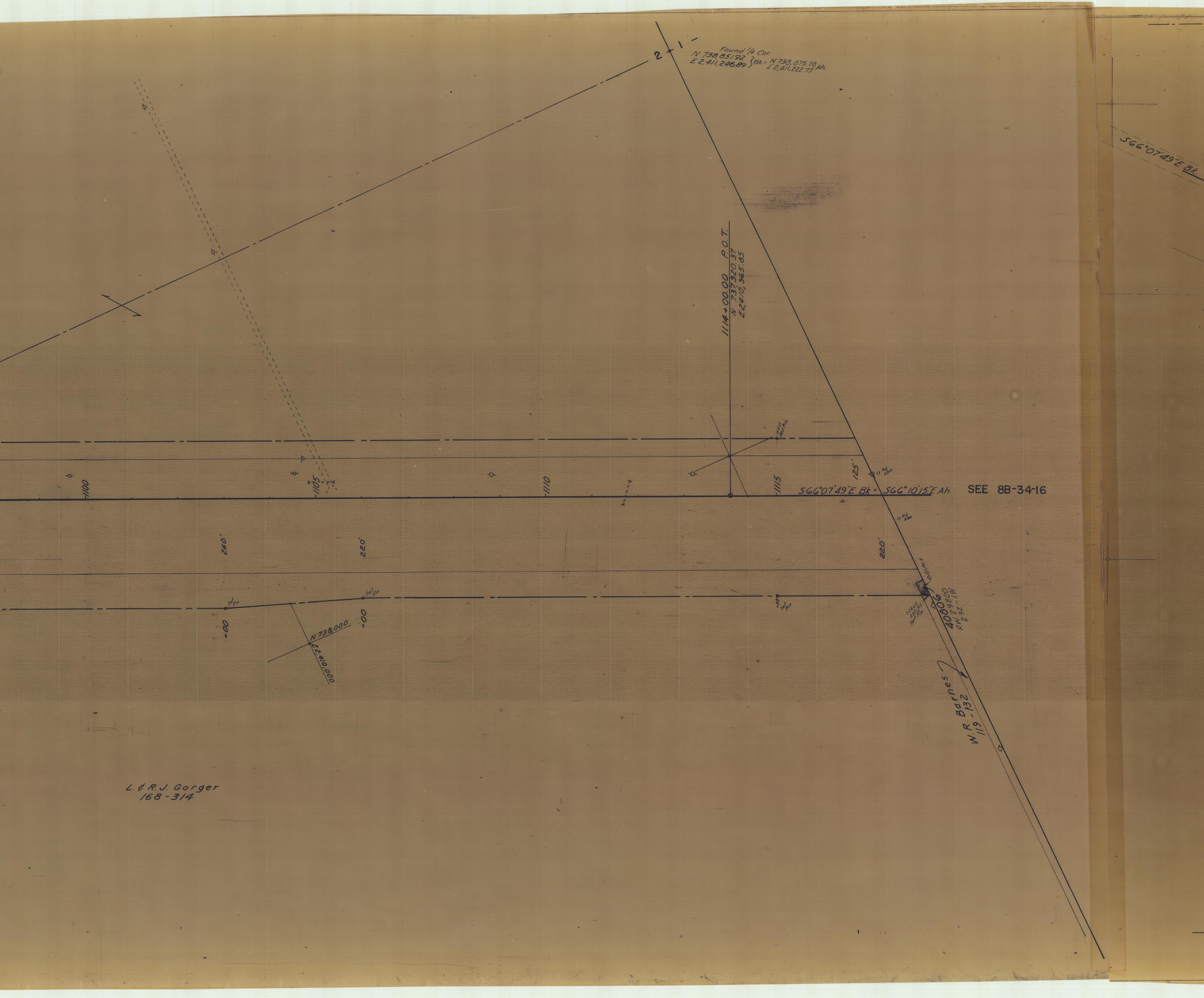
2
1
Found ¼ Cor.
N 738,851.92
E 2,411,246.89
Bk. = N 738,875.78
E 2,411,222.77 Ah.
1114+00.00 P.O.T.
N 737,920.37
E2,410,965.85
400 Set Pin
1100
1105
1110
1115
125'
Fd. Mon.
S66°07'49"E Bk. = S66°10'15"E Ah.
SEE 8B-34-16
240'
220'
220'
Set Pin
Set Pin
+00
+00
N 738,000
E2,410,000
0.01 Ac.±
40806
RW 298000
292-191
W. R. Barnes
119-132
L. & R. J. Gorger
168-314
S66°07'49"E Bk.

T. 2N., R. 31E., W.M.
8B-34-16

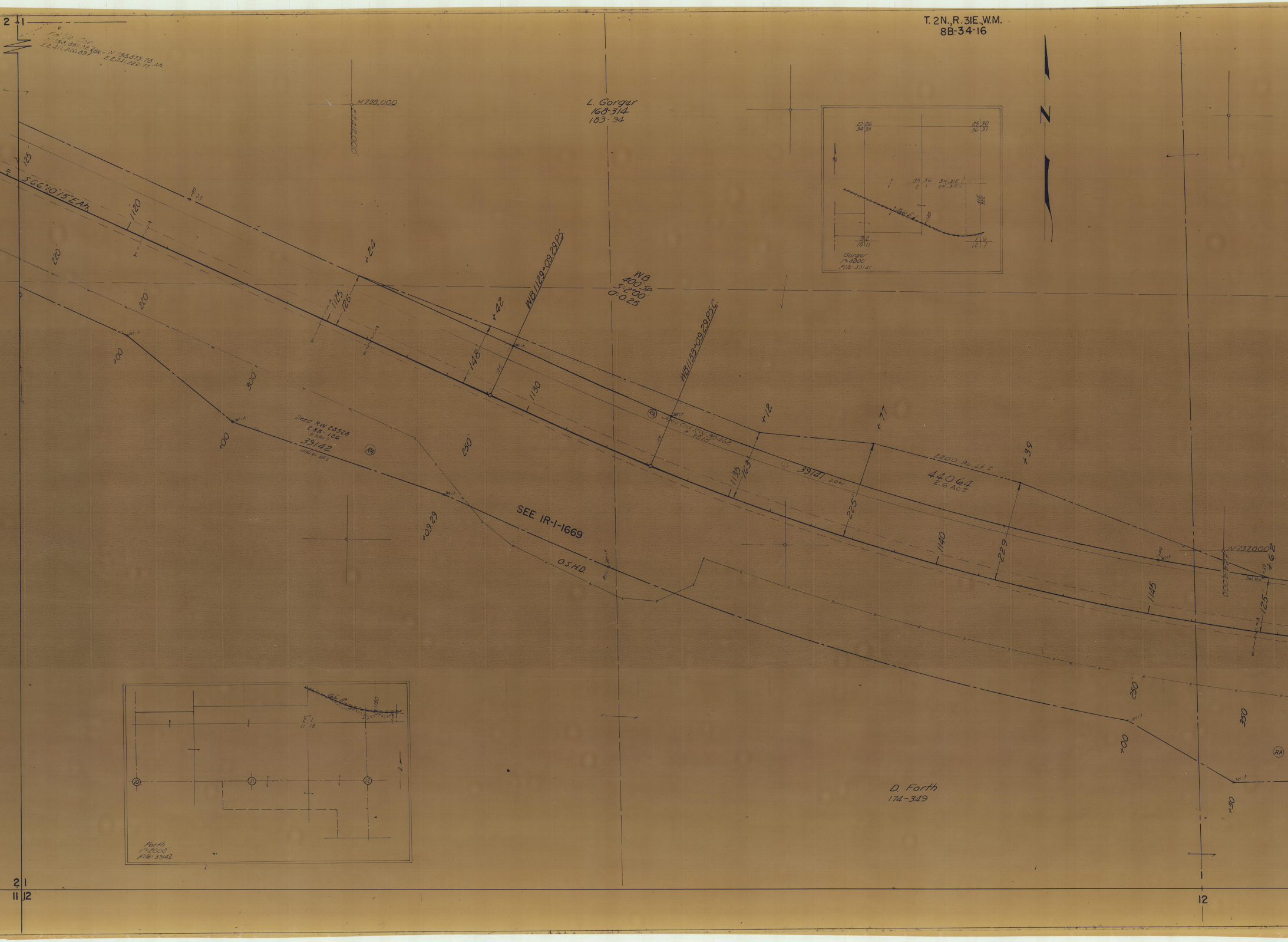
2 1
11 12
Fd. 1/2 Cor.
N 738,851.92
E 2,411,216.89
Bk = N 738,675.76
E 2,411,222.17 Ah.
N 738,000
E 2,412,000
L. Gorger
168-314
183-94
S 66°10'15" E Ah.
125
1120
220
220
+24
+42
125
125
148'
WB 1129+09.29 PS
WB
400 Sp.
S: 2°00'
D: 0.25
WB 1133+09.29 PSC
1130
+00
300
+00
Deed RW 28528
288-126
39142
RA
250'
+09.29
SEE IR-1-1669
O.S.H.D.
Set I.P.
RA
Adj. Ord. RW 30462
# 9515
+12
1135
163'
39141
+77
225'
2200 Ac. Lt. I
44064
2.6 Ac. I
+39
1140
229
1145
N 737,000
E 2,414,000
+62
+50
125'
250'
+00
350
RA
+50
D. Forth
174-349
12
27 26
34 35
25 30
36 31
N
35 36
2 1
3N. 31E
2N. 31E
31E
32E
1120
3 2
10 11
1 6
12 7
Gorger
1" = 4000'
File: 39141
N
2 1
11 12
1150
10
11
12
N
Forth
1" = 2000'
File: 39142


N738,000
E2416,000
SEE 4B-25-17 FOR PRIOR RW
SEE 4B-23-20 FOR PRIOR RW
SEC 1 T 2N R 31E WM
WB
1°CL
Ta=51°18'45"
B=2952.62'
W.C. & D. Brown
Decree #12,696 B 70 P 585
O.S.H.D
226-305
149-391
39143 ① RA
Fin. Judj. RW 30497
# 9659 RA
1150
125
1155
1160
1165
1170
270
+00
Deed RW 28528
288-126
39142
OSHD
SEE IR-1-1714
WB 1158+61.91 P.I.
N736,141.37
E2,415,023.94