OREGON STATE HIGHWAY DEPARTMENT

Located Line

E. UNIT, PENDLETON-DEADMANS PASS SECTION

PART 4 OF 4 PARTS

OLD OREGON TRAIL HIGHWAY

UMATILLA COUNTY

Scale 1 inch = 100 feet

Traced by O.S.S. February, 1953

Grid Bearings

Dwg. No. 7B-17-11

917+32.49 P.C.S.
400' Sp.
S= 1°36'
a= 0.2
150'
150'

See 7B-17-10

T. 1 N. R. 34 E. W.M.

7B-17-11

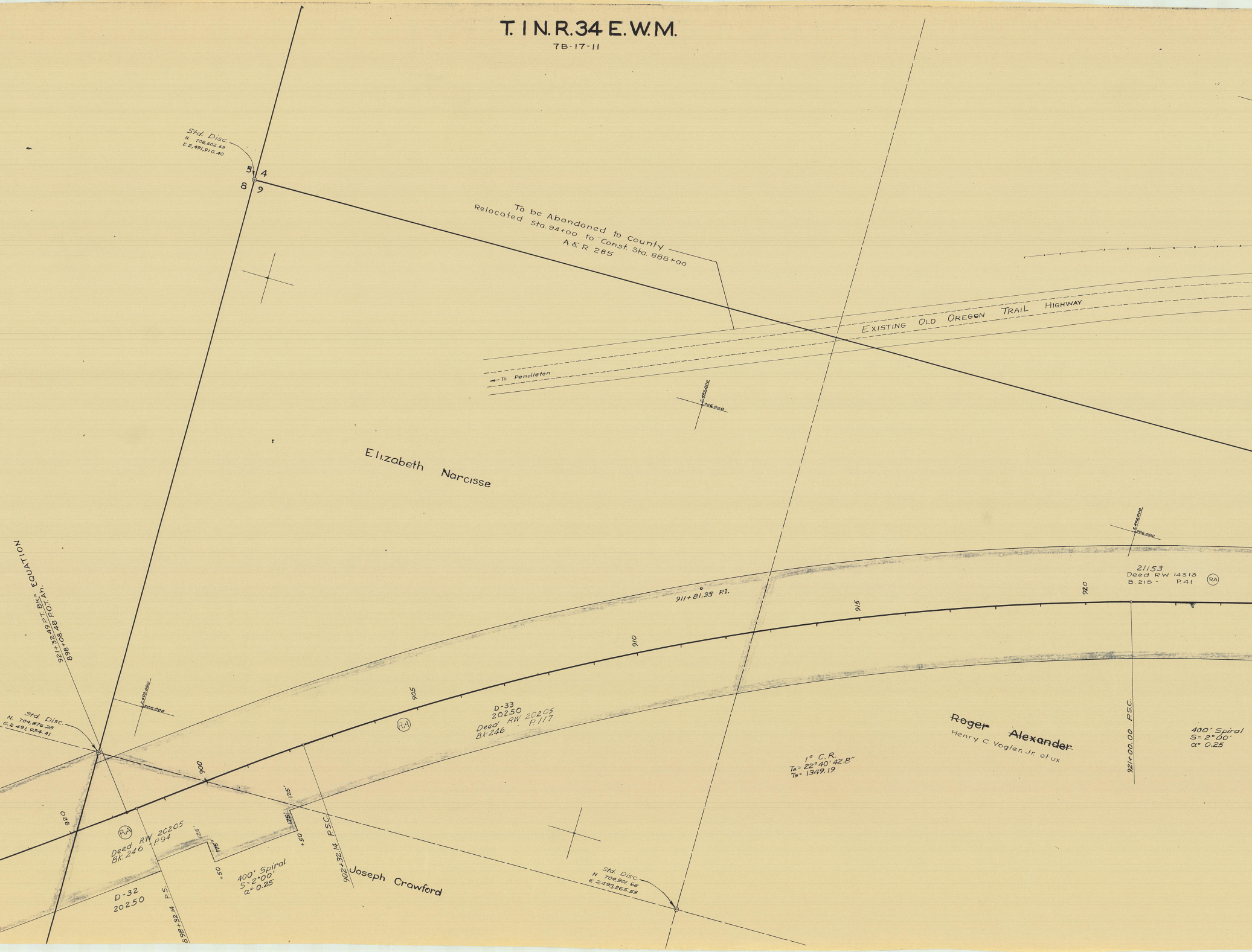
Std. Disc.
N. 706,202.58
E.2,491,910.40
5
4
8
9
To be Abandoned to County
Relocated Sta. 94+00 to Const. Sta. 888+00
A & R 285
EXISTING OLD OREGON TRAIL HIGHWAY
← To Pendleton
2,493,000
706,000
Elizabeth Narcisse
2,494,000
706,000
21153
Deed RW 14313
B. 215 - P. 41
RA
911+81.33 P.I.
920
915
910
905
900
920
921+32.49 P.T. Bk.= EQUATION
898+08.48 P.O.T. Ah.
2,492,000
705,000
Std. Disc.
N. 704,876.28
E. 2,491,934.41
RA
D-33
20250
Deed RW 20205
Bk 246 P. 117
Roger Alexander
Henry C. Vogler, Jr. et ux
921+00.00 P.S.C.
400' Spiral
S= 2°00'
α= 0.25
1° C.R.
TA= 22°40'42.8"
Ts= 1349.19
RA
Deed RW 20205
Bk. 246 P. 94
125'
175'
125'
175'
+50
+50
400' Spiral
S= 2°00'
α= 0.25
902+32.14 P.S.C.
Joseph Crawford
D-32
20250
898+32.14 P.S.
Std. Disc.
N 704,901.68
E 2,493,265.53

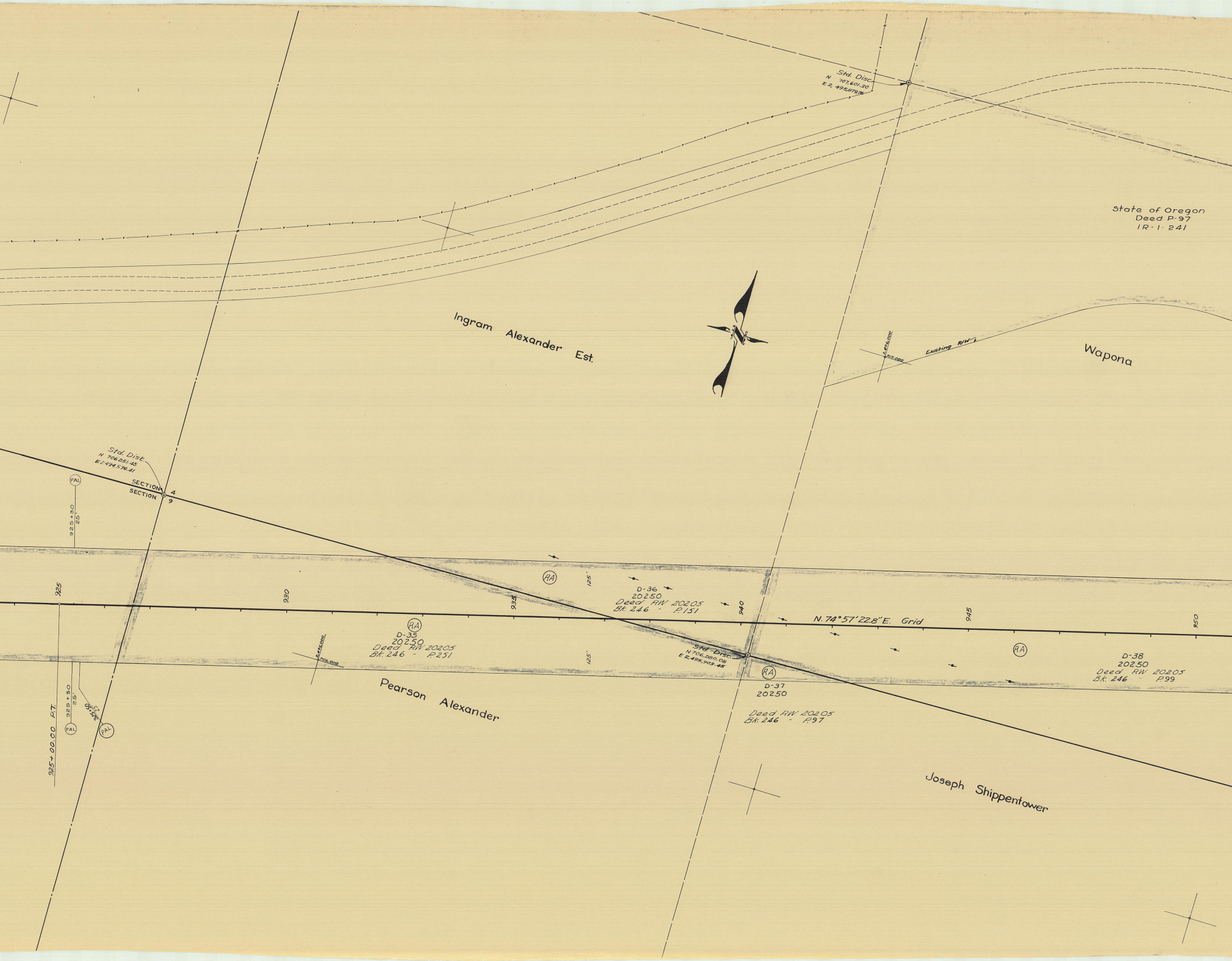
Std. Disc.
N 707,601.30
E 2, 495,879.75
State of Oregon
Deed P-97
IR-1-241
Ingram Alexander Est.
2,496,000
707,000
Existing R/W
Wapona
Std. Dist.
N 706,251.45
E 2494,570.41
SECTION 4
SECTION 9
PAL
925+30
25'
925
930
935
940
945
950
125'
RA
D-36
20250
Deed R/W 20205
Bk. 246 - P.151
N. 74° 57' 22.8" E. Grid
RA
D-35
20250
Deed R/W 20205
Bk. 246 - P.251
2,495,000
706,000
125'
Std. Disc.
N 706,280.08
E 2,495,909.45
RA
D-37
20250
Deed R/W 20205
Bk. 246 - P.97
RA
D-38
20250
Deed R/W 20205
Bk. 246 - P.99
Pearson Alexander
925+00.00 P.T.
925+30
25'
PAL
925+50
25'
PAL
Joseph Shippentower

T. 1 N. R. 34 E. W.M.

7B-17-11

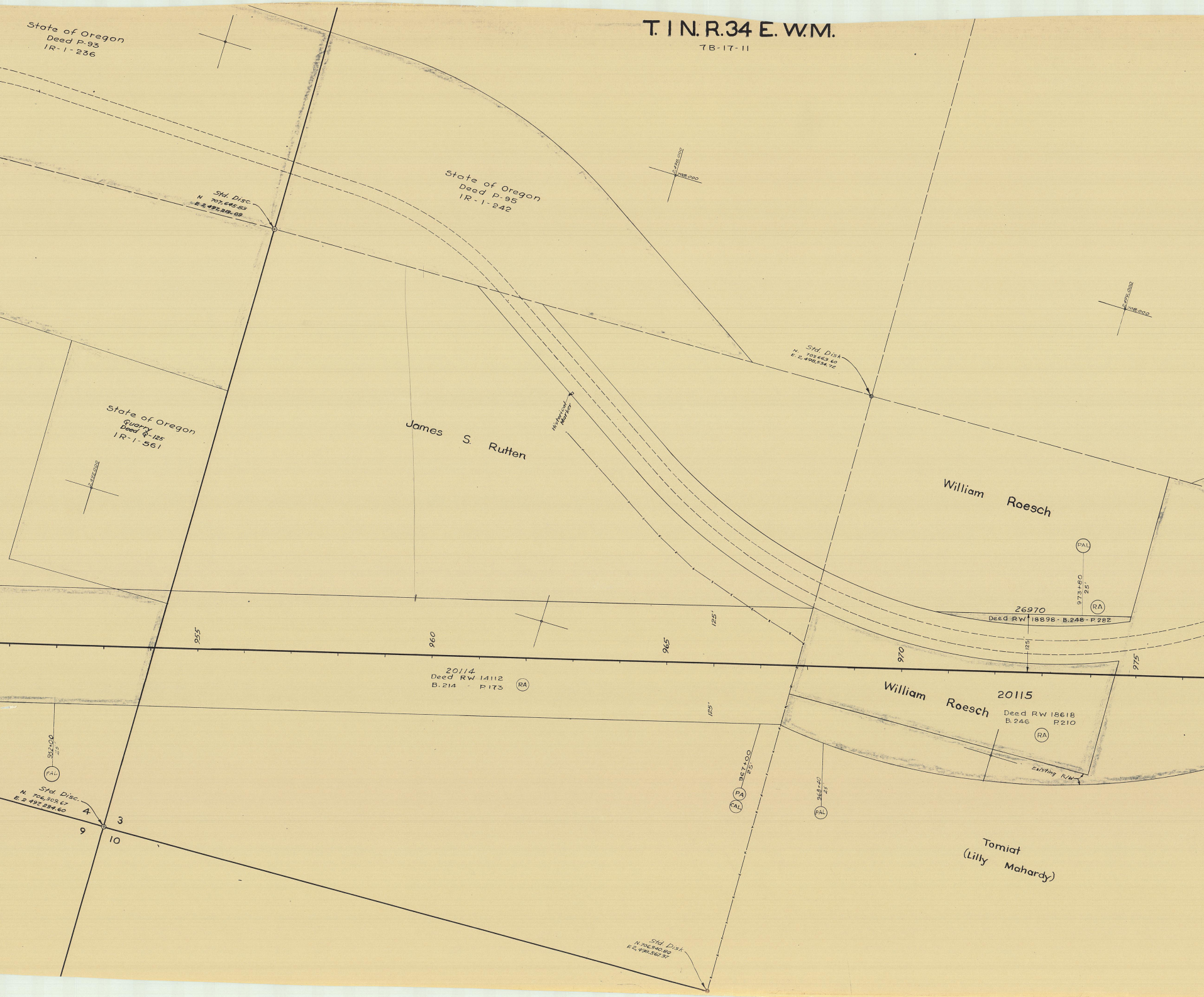

State of Oregon
Deed P-93
1R-1-236
State of Oregon
Deed P-95
1R-1-242
2,498,000
709,000
Std. Disc.
N 707,645.83
E 2,497,219.09
Std. Disk
N. 707,663.60
E. 2,498,534.72
2,499,000
708,000
State of Oregon
Quarry
~~Deed~~ Q-125
1R-1-561
2,497,000
James S. Rutten
Historical Marker
William Roesch
PAL
973+80
25'
RA
26970
Deed RW 18898 - B.248 - P.282
125'
955
960
965
970
975
125'
20114
Deed RW 14112
B.214 P.173
RA
125'
William Roesch
20115
Deed RW 18618
B.246 P.210
RA
Existing R/W
952+00
25'
PAL
Std. Disc.
N. 706,309.67
E. 2 497,284.60
4
3
9
10
967+00
25'
PA
CAL
968+40
25'
PAL
Tomiat
(Lilly Mahardy)
Std. Disk
N. 706,940.80
E. 2,498,567.37

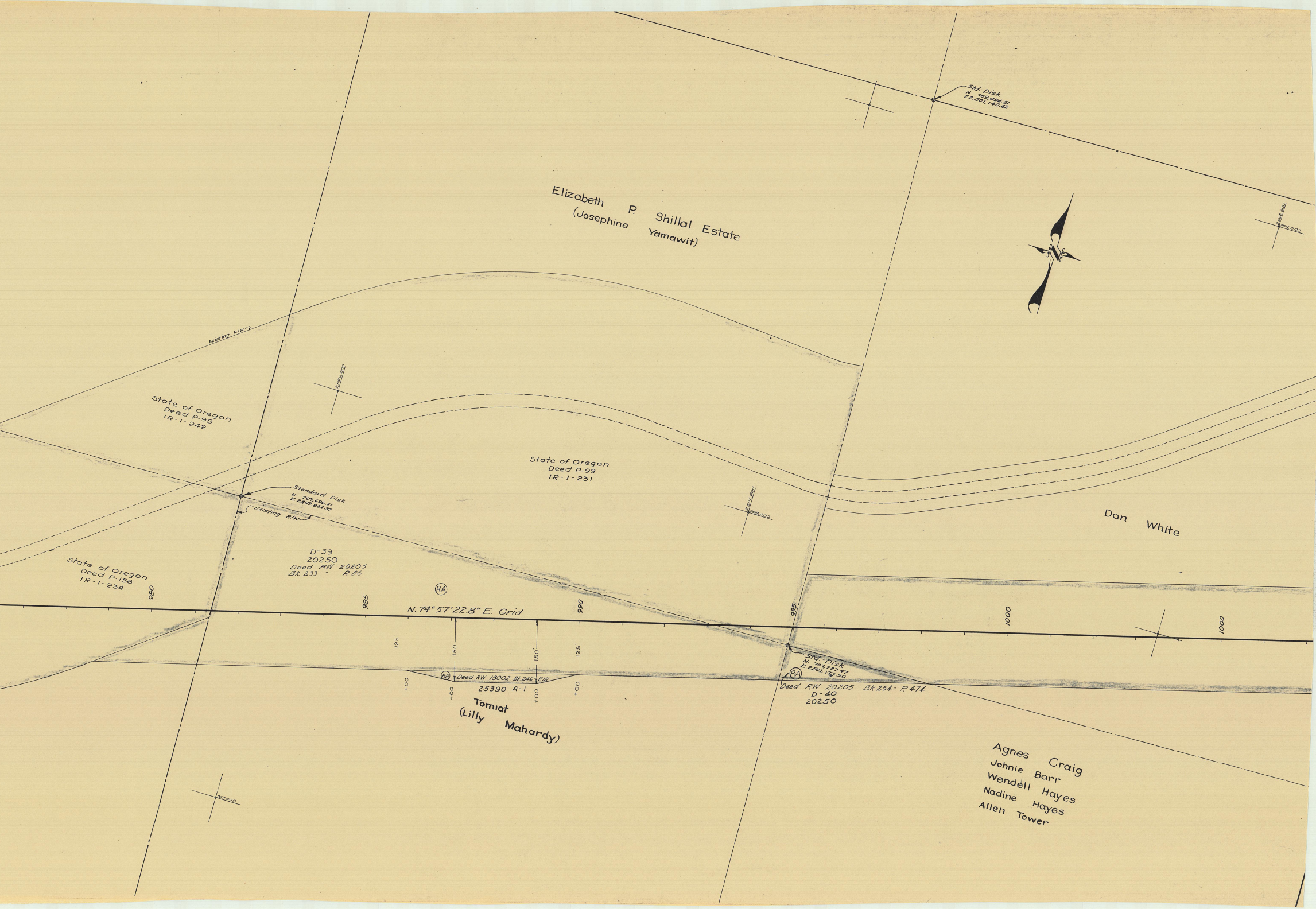
Std. Disk
N. 709,054.51
E.2,501,140.42
2,502,000
709,000
Elizabeth P. Shillal Estate
(Josephine Yamawit)
Existing R/W
2,500,000
State of Oregon
Deed P-95
IR-1-242
State of Oregon
Deed P-99
IR-1-231
Standard Disk
N. 707,696.31
E. 2,499,884.37
Existing R/W
2,501,000
708,000
Dan White
D-39
20250
Deed RW 20205
Bk. 233 - P. 86
State of Oregon
Deed P-158
IR-1-234
RA
980
985
990
995
1000
1000
N. 74° 57' 22.8" E. Grid
125
150
150'
125'
+00
+00
+00
+00
RA
Deed RW 18002 Bk.246 - P.111
25390 A-1
Std. Disk
N. 707,757.47
E. 2,501,177.90
RA
Deed RW 20205 Bk 254 - P. 474
D-40
20250
Tomiat
(Lilly Mahardy)
Agnes Craig
Johnie Barr
Wendell Hayes
Nadine Hayes
Allen Tower
707,000