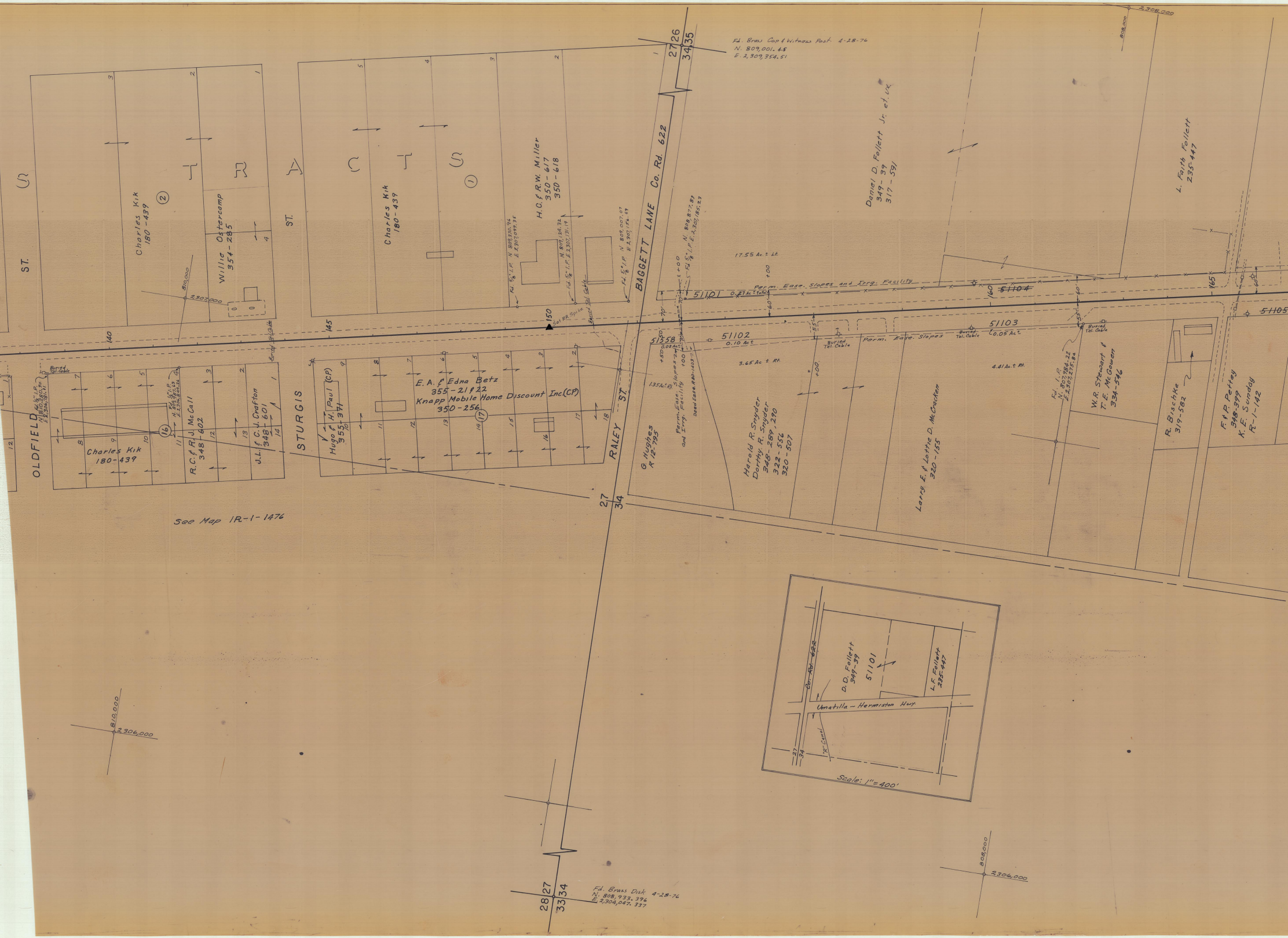
Fd. Brass Cap & Witness Post 4-28-76
N. 809,001.45
E. 2,309,354.51
27 26
34 35
BAGGETT LANE Co. Rd. 622
S T R A C T S
ST.
Charles Kik
180-439
②
Willie Ostercamp
354-285
ST.
Charles Kik
180-439
①
H.C. & R.W. Miller
350-617
350-618
Fd. 5/8" I.P. N 809,270.96 E 2,307,099.35
Fd. 5/8" I.P. N. 809,124.32 E. 2,307,131.19
Fd. 5/8" I.P. N 809,007.07 E 2,307,156.59
Set RR Spike
Buried Tel. Cable
810,000
2,307,000
140
145
150
Daniel D. Follett Jr. et ux.
349-39
317-591
L. Faith Follett
235-447
17.55 Ac.± Lt.
Fd. 5/8" I.P. N. 808,877.83 E. 2,307,185.23
Perm. Ease. Slopes and Irrg. Facility
51101
0.27 Ac.± total
51104
51105
160
165
60'
70'
55'
+00
51558
0.02 Ac.±
51102
0.10 Ac±
51103
0.05 Ac±
Perm. Ease. Slopes
Buried Tel. Cable
3.65 Ac ± Rt.
4.41 Ac.± Rt.
1.35 Ac± Rt.
+50
Perm. Ease. Slopes 2 and Irrg. Facility
Deed Ease. R80-1403
G. Hughes
R 12-795
Harold R. Snyder
Dorthy R. Snyder
348-289, 290
322-556
320-507
Larry E. & Lottie D. McCracken
320-155
Fd. I.P.
N. 807,984.22
E. 2,307,275.84
W.R. Stewart &
T.E. McGowen
334-546
R. Bischke
319-582
F. & P. Pettey
348-399
K.E. Sunday
R-1-142
OLDFIELD
Fd. 1/2" I.P. N. 810,280.30 E. 2,306,781.11
Buried Tel. Cable
Charles Kik
180-439
⑯
Fd. 1/2" I.P. N. 809,987.63 E. 2,306,844.26
R.C. & R.J. McCall
348-602
J.L. & C.J. Crafton
348-601
STURGIS
Hugo & H. Paul (CP)
355-371
E.A. & Edna Betz
355-21 & 22
Knapp Mobile Home Discount Inc.(CP)
350-256
⑰
RALEY ST.
27
34
See Map 1R-1-1476
D.D. Follett
349-39
51101
L.F. Follett
235-447
Co. Rd. 622
Umatilla-Hermiston Hwy.
"A" Canal
27
34
Scale: 1"=400'
810,000
2,306,000
809,000
2,306,000
808,000
2,306,000
Fd. Brass Disk 4-28-76
N. 808,933.396
E. 2,304,047.337
28 27
33 34

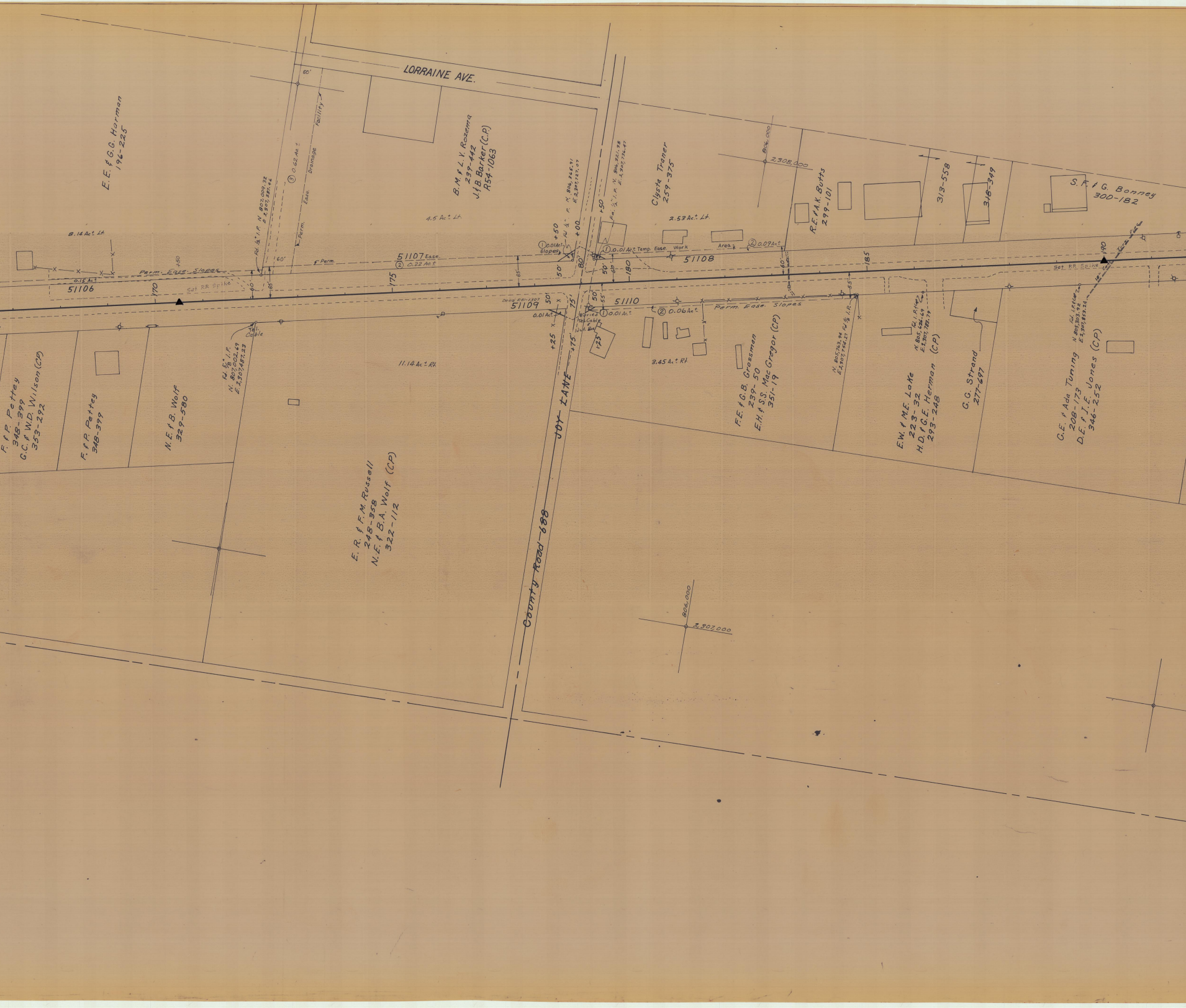
LORRAINE AVE.
60'
E.E. & G.G. Horman
196-225
8.14 Ac± Lt.
0.15 Ac±
51106
Perm. Ease. Slopes
Set RR Spike
170
Fd. ½" I.P. N. 807,009.32 E. 2,307,587.46
③ 0.62 Ac±
Perm. Ease. Drainage Facility
60'
℄ Perm.
51107 Ease.
② 0.22 Ac±
175
65'
B.M. & L.V. Rozema
239-442
J. & B. Barker (C.P.)
R54-1063
4.5 Ac± Lt.
① 0.01 Ac± Slopes
+50
Fd. ½" I.P. N. 806,765.91 E. 2,307,727.07
+00
80'
50'
Fd. ½" I.P. N. 806,721.38 E. 2,307,736.47
Clysta Traner
259-375
2.53 Ac± Lt.
① 0.01 Ac± Temp. Ease. Work Area
② 0.09 Ac±
51108
180
60'
185
806,000
2,308,000
R.E. & A.K. Butts
299-101
313-558
318-349
S.F. & G. Bonney
300-182
190
Set RR Spike
Deed R81-1307
51109
0.01 Ac±
50'
75'
55'
51110
① 0.01 Ac±
② 0.06 Ac±
Perm. Ease. Slopes
Buried Tel. Cable & Jct. Box
+25
+75
3.45 Ac± Rt.
Tel. Cable
Fd. ⅝" I.P. N. 807,002.69 E. 2,307,487.23
11.14 Ac± Rt.
F. & P. Pettey
348-399
G.C. & W.D. Wilson (CP)
353-292
F. & P. Pettey
348-399
N.E. & B. Wolf
329-580
E.R. & F.M. Russell
248-358
N.E. & B.A. Wolf (CP)
322-112
JOY LANE
County Road 688
F.E. & G.B. Grossman
239-50
E.H. & S.S. MacGregor (CP)
351-19
N. 805,763.94 E. 2,307,754.27 Fd. ⅝" I.P.
Fd. I.P. N. 805,626.69 E. 2,307,783.79
E.W. & M.E. Loke
223-32
H.D. & G.E. Herman
293-248
(CP)
G.G. Strand
277-697
Fd. I.P. N. 805,303.92 E. 2,307,853.24
G.E. & Ada Tuning
208-173
D.E. & I.E. Jones (CP)
346-252
806,000
2,307,000
51110

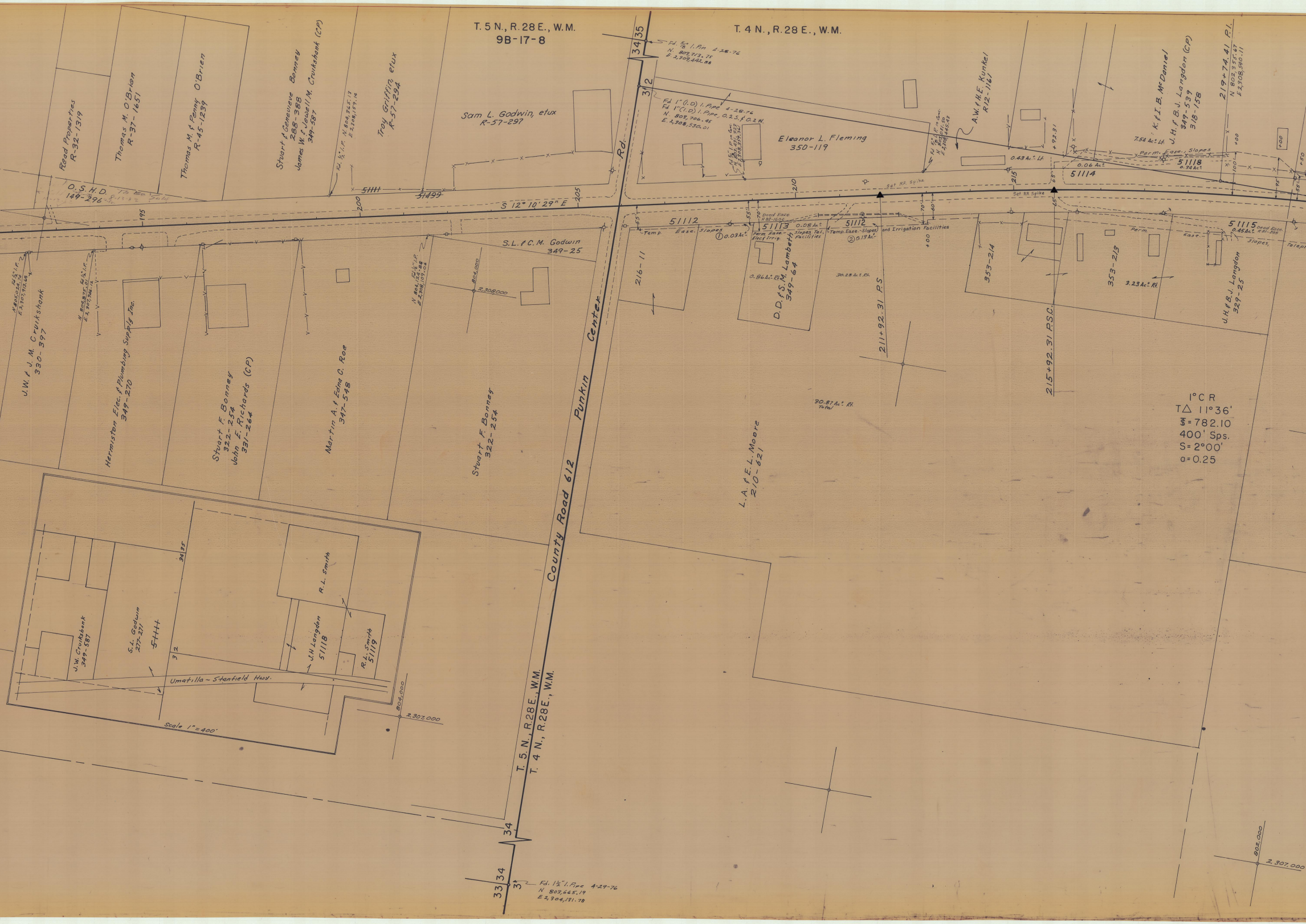
T. 5 N., R. 28 E., W.M.
9B-17-8
T. 4 N., R. 28 E., W.M.
34 35
3 2
Fd. 5/8" I. Pin 4-28-76
N. 803,713.75
E. 2,309,442.88
Fd 1" (I.D) I. Pipe 4-28-76
Fd 1" (I.D) I. Pipe, 0.2 S. & 0.2 W.
N. 803,706.45
E. 2,308,530.01
Read Properties
R-32-1319
Thomas M. O'Brien
R-37-1651
Thomas M. & Penny O'Brien
R-45-1239
Stuart & Genevieve Bonney
288-388
James W. & Jewell M. Cruikshank (CP)
349-587
Fd. ½" I.P. N. 804,365.13 E 2,308,159.14
Troy Griffin, etux
R-57-294
Sam L. Godwin, etux
R-57-297
O.S.H.D.
149-296
51111
51499
195
200
205
S 12° 10' 29" E
Rd.
Eleanor L. Fleming
350-119
Fd 5/8" I.P. in Conc. N 803,431.323 E 2,308,359.361
Fd 5/8" I.P. in Conc. N 803,031.50 E 2,308,445.43
A.W. & H.E. Kunkel
R12-1161
210
215
Set RR Spike
Set RR Spike
0.43 Ac.± Lt.
0.06 Ac.±
51114
+92.31
7.54 Ac.± Lt.
K. & I. B. McDaniel
J. H. & B. J. Langdon (CP)
349-539
318-158
Perm. Ease., Slopes
51118
0.34 Ac.±
219+74.41 P.I.
N 802,355.67
E 2,308,590.11
+00
+00
100'
95'
55'
+50
51112
55'
55'
70'
Deed Ease. R82-1600
Temp. Ease. Slopes
① 0.03 Ac.±
51113
0.08 Ac.±
Perm. Ease.- Elec. & Irrig.
Slopes Tel., Facilities
51112
Temp. Ease.- Slopes, and Irrigation Facilities
② 0.13 Ac.±
70'
60'
+00
65'
65'
51115
0.45 Ac.±
Deed Ease. R81-295
Perm. Ease. Slopes, Teleph
Fd ½" I.P. N 805,024.74 E 2,307,913.64
J.W. & J.M. Cruikshank
330-397
Fd ½" I.P. N 804,875.01 E 2,307,966.12
Hermiston Elec. & Plumbing Supply Inc.
349-270
Stuart F. Bonney
322-254
John E. Richards (CP)
331-264
Martin A. & Edna C. Roe
347-548
Fd ½" I.P. N 804,124.86 E 2,308,109.06
S.L. & C.M. Godwin
349-25
804,000
2,308,000
Stuart F. Bonney
322-254
County Road 612
Punkin Center
216-11
0.86 Ac.± Rt.
D.D. & S.M. Lambeth
349-64
30.28 Ac.± Rt.
211+92.31 P.S.
215+92.31 P.S.C.
353-214
353-213
3.23 Ac.± Rt.
J.H. & B.J. Langdon
329-25
30.87 Ac.± Rt. Total
L.A. & E.L. Moore
210-621
1° C R
T△ 11°36'
$=782.10
400' Sps.
S=2°00'
a=0.25
34 35
J.W. Cruikshank
349-587
S.L. Godwin
277-271
51111
3 2
R.L. Smith
J.H. Langdon
51118
R.L. Smith
51119
Umatilla ~ Stanfield Hwy.
Scale 1" = 400'
804,000
2,307,000
T. 5 N., R. 28 E., W.M.
T. 4 N., R. 28 E., W.M.
34
3
33 34
Fd. 1½" I. Pipe 4-29-76
N 803,665.19
E 2,304,181.78
802,000
2,307,000

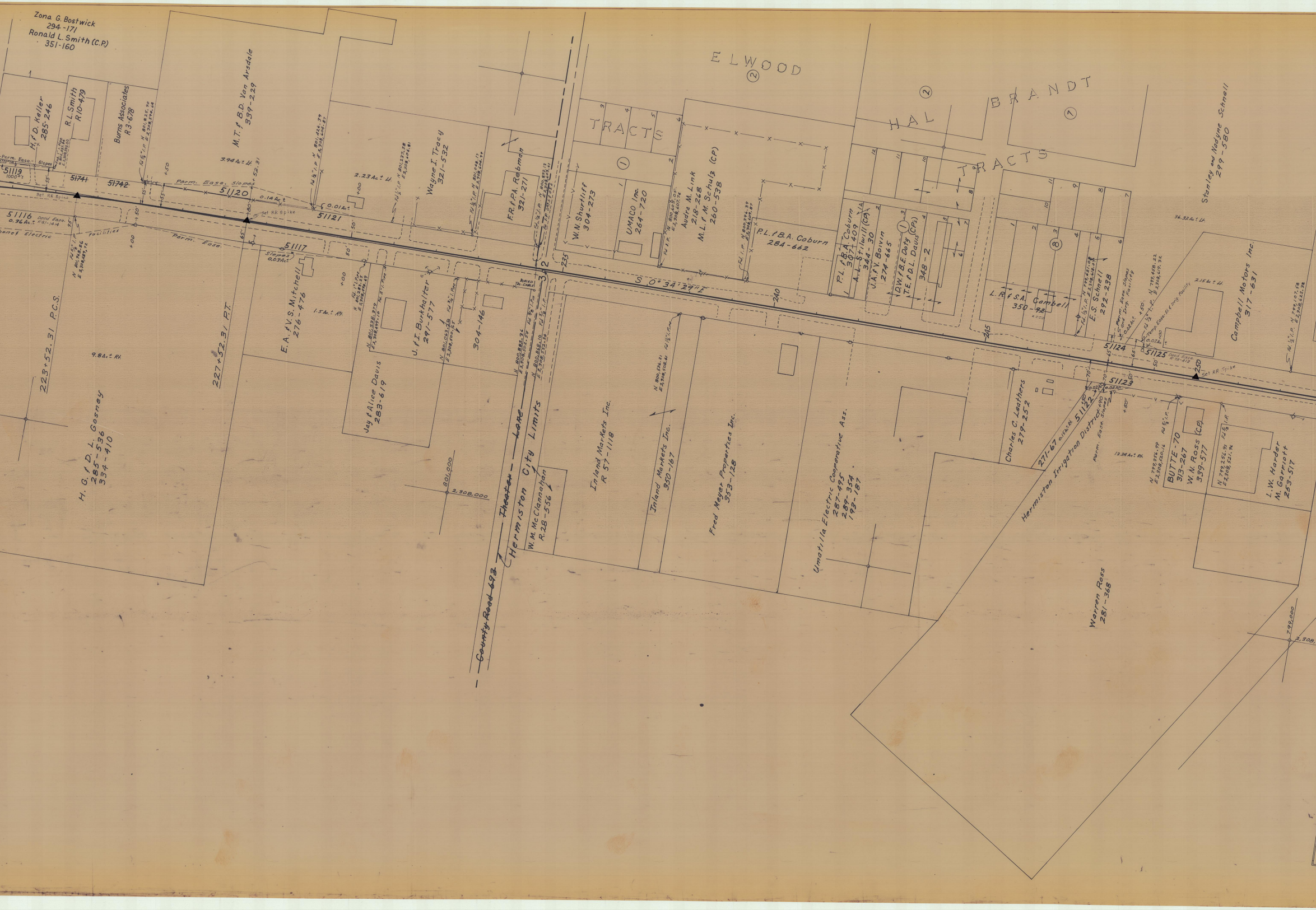
Zona G. Bostwick
294-171
Ronald L. Smith (C.P.)
351-160
H. & D. Keller
285-246
R. L. Smith
R10-479
Burns Associates
R3-678
M. T. & B. D. Van Arsdale
339-229
3.94 Ac.± Lt.
2.23 Ac.± Lt.
Wayne I. Tracy
321-532
F. R. & P. A. Rebmon
321-271
ELWOOD
②
TRACTS
①
W. N. Shurtliff
304-273
UMACO Inc.
264-720
Audra M. Link
218-268
M. L. & M. Schulz (CP)
260-538
P. L. & B. A. Coburn
284-662
P. L. & B. A. Coburn
307-409
A. L. Stilwill (CP)
344-30
J. A. & V. Boivin
274-665
D. W. & B. E. Doty
T. E. & D. L. Davis (CPs)
348-2
HAL BRANDT
TRACTS
②
⑦
⑧
L. R. & S. A. Cambell
350-92
E. S. Schnell
292-238
Stanley and Nadyne Schnell
299-580
36.32 Ac.± Lt.
Campbell Motors Inc.
317-631
2.15 Ac.± Lt.
51119
1000'±
51741
51742
51120
Perm. Ease. Slopes
0.14 Ac.±
0.01 Ac.±
51121
Set RR Spike
51116
0.36 Ac.±
Deed Ease. R81-1414
Electric Facilities
Perm. Ease.
51117
Slopes 0.03 Ac.
S 0° 34' 29" E
235
240
245
250
51124
51125
Deed Ease. R78-412
51123
51122
0.02 Ac.
Perm. Ease. Slopes and Irrig. Facility
Temp. Ease. Sl. & Irrig. Facility
Buried Tel. Cable
223+52.31 P.C.S.
227+52.31 P.T.
9.8 Ac.± Rt.
1.5 Ac.± Rt.
13.34 Ac.± Rt.
H. G. & D. L. Gosney
285-536
334-410
E. A. & V. S. Mitchell
276-476
J. & I. Burkhalter
291-577
304-146
Jay & Alice Davis
283-619
County Road 693
Theater Lane
Hermiston City Limits
W. M. McClannahan
R.28-556
801,000
2,308,000
Inland Markets Inc.
R 57-1118
Inland Markets Inc.
350-167
Fred Meyer Properties Inc.
353-128
Umatilla Electric Cooperative Ass.
287-495
289-354
193-187
Charles C. Leathers
279-252
271-67
Hermiston Irrigation District
BUTTE-70
313-267
W. N. Ross (CP)
339-577
L. W. Harder
M. Garriott
253-517
Warren Ross
281-368
799,000
2,308,

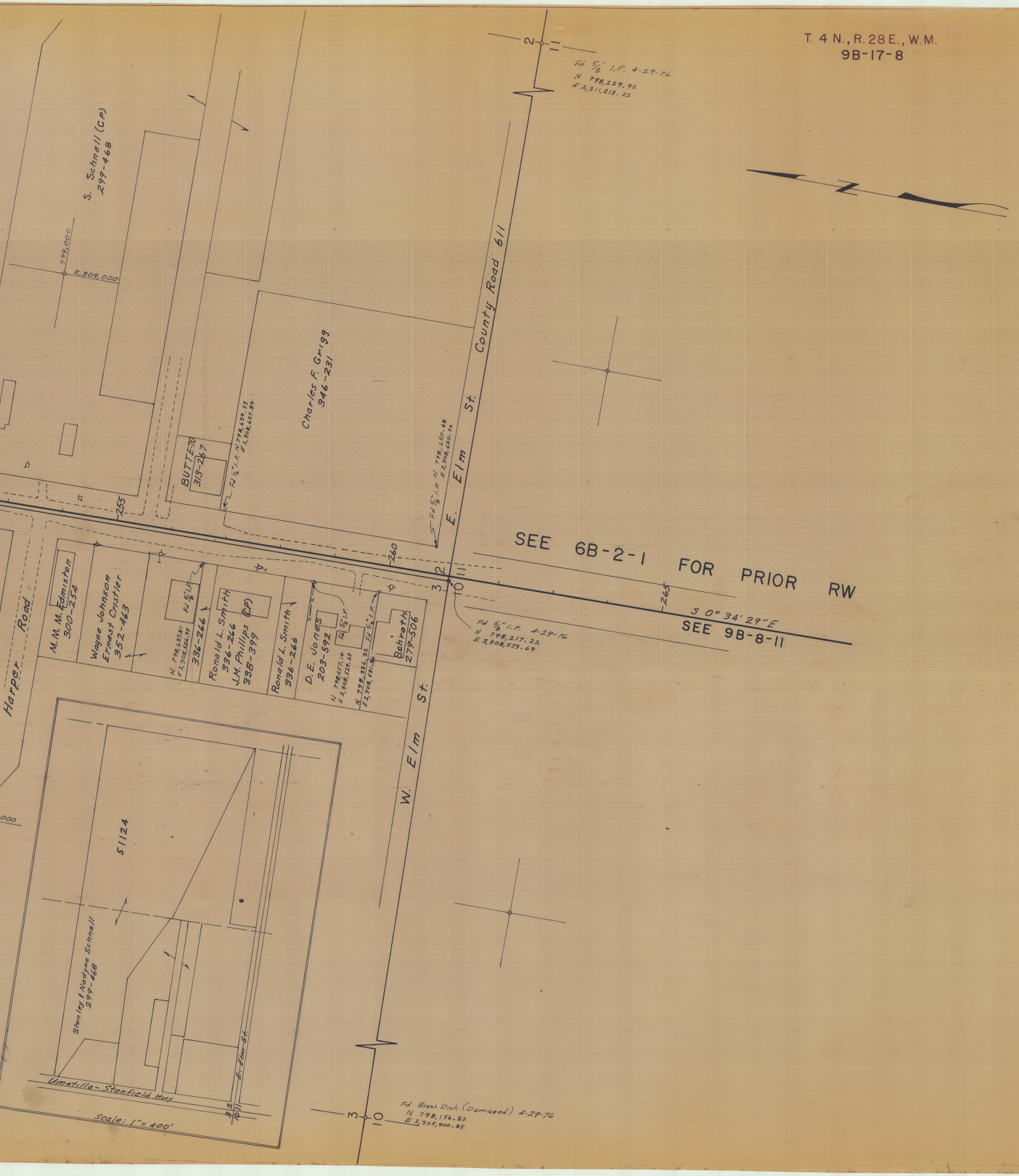
T. 4 N., R. 28 E., W.M.
9B-17-8
Fd 5/8" I.P. 4-29-76
N 798,229.92
E 2,311,213.22
S. Schnell (CP)
299-468
799,000
2,309,000
Charles F. Grigg
346-231
County Road 611
E. Elm St.
BUTTERO
313-267
Fd 1/2" I.P. N 798,439.35 E 2,308,627.89
Fd 5/8" I.P. N 798,250.48 E 2,308,630.94
255
260
265
SEE 6B-2-1 FOR PRIOR RW
S 0° 34' 29" E
SEE 9B-8-11
Fd 5/8" I.P. 4-29-76
N 798,217.22
E 2,308,573.69
M. M. Edmiston
300-254
Wayne Johnson
Ernest Cristler
352-463
Ronald L. Smith
336-266
J.M. Phillips (CP)
338-379
336-266
Ronald L. Smith
336-266
D.E. Jones
203-592
Schroth
279-506
Harper Road
W. Elm St.
51124
Stanley & Nadyne Schnell
299-468
Umatilla-Stanfield Hwy
E. Elm St.
Scale: 1" = 400'
Fd Brass Disk (Damaged) 4-29-76
N 798,156.83
E 2,305,900.85

UMATILLA - HERMISTON SECTION
UMATILLA - STANFIELD HIGHWAY
UMATILLA COUNTY
JANUARY 1980 1" = 100'
9B-17-8