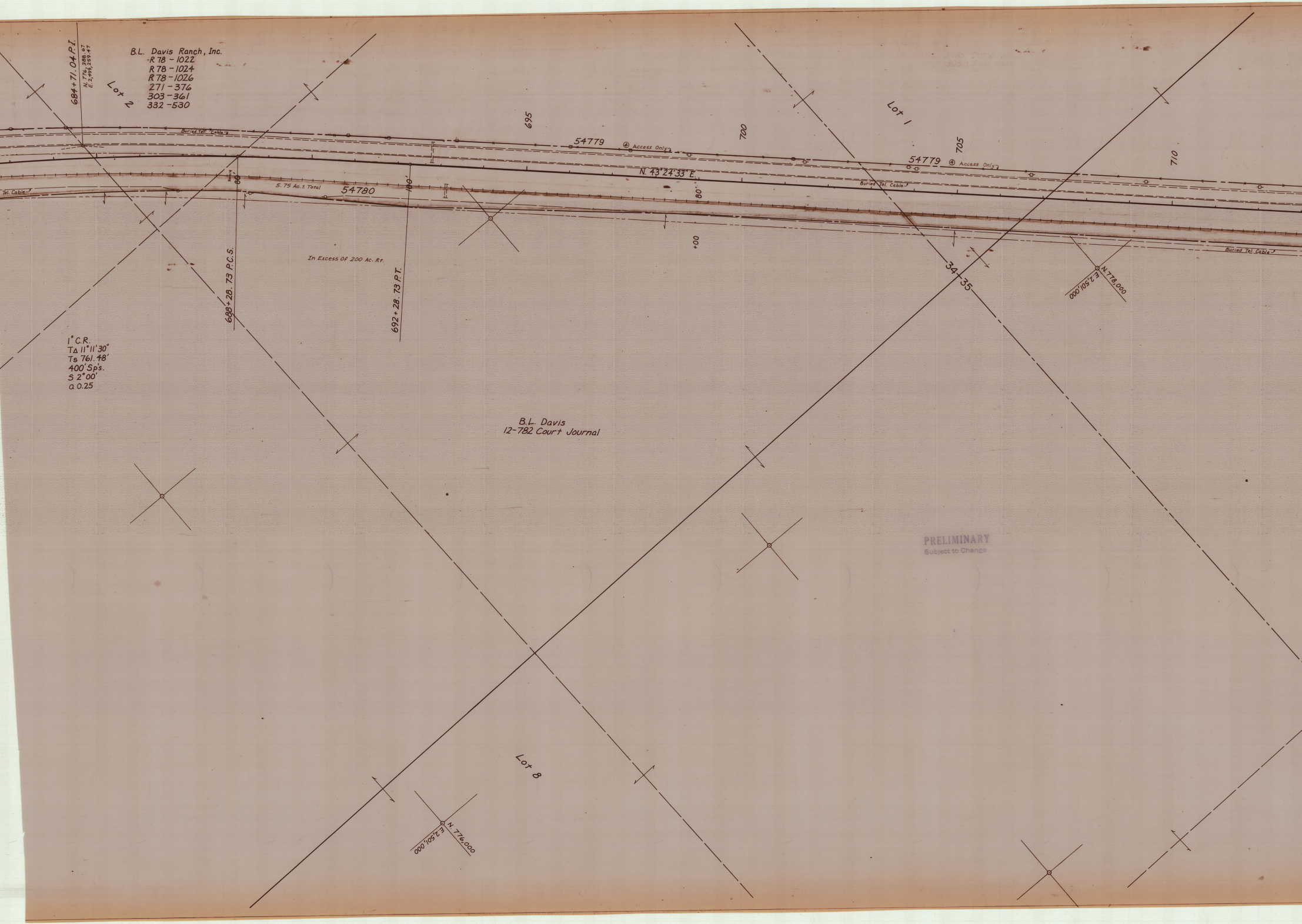
684+71.04 P.I.
N. 776, 388.67
E. 2,499,259.47
B.L. Davis Ranch, Inc.
R78 - 1022
R78 - 1024
R78 - 1026
271 - 376
303 - 361
332 - 530
Lot 2
695
700
705
710
Lot 1
Buried Tel. Cable
Tel. Cable
54779
④ Access Only
54779
④ Access Only
N. 43°24'33" E.
Buried Tel. Cable
80'
5.75 Ac.± Total
54780
100'
80'
+00
Buried Tel. Cable
In Excess Of 200 Ac. Rt.
688+28.73 P.C.S.
692+28.73 P.T.
34
35
N. 778,000
E. 2,501,000
1° C.R.
TΔ 11°11'30"
Ts 761.48'
400' Sp's.
S 2°00'
a 0.25
B.L. Davis
12-782 Court Journal
Lot 8
N. 776,000
E. 2,501,000

PRELIMINARY
Subject to Change

T. 4N., R. 34E., W.M.
DRG. NO. 9B-25-9
(PART 1 OF 2)

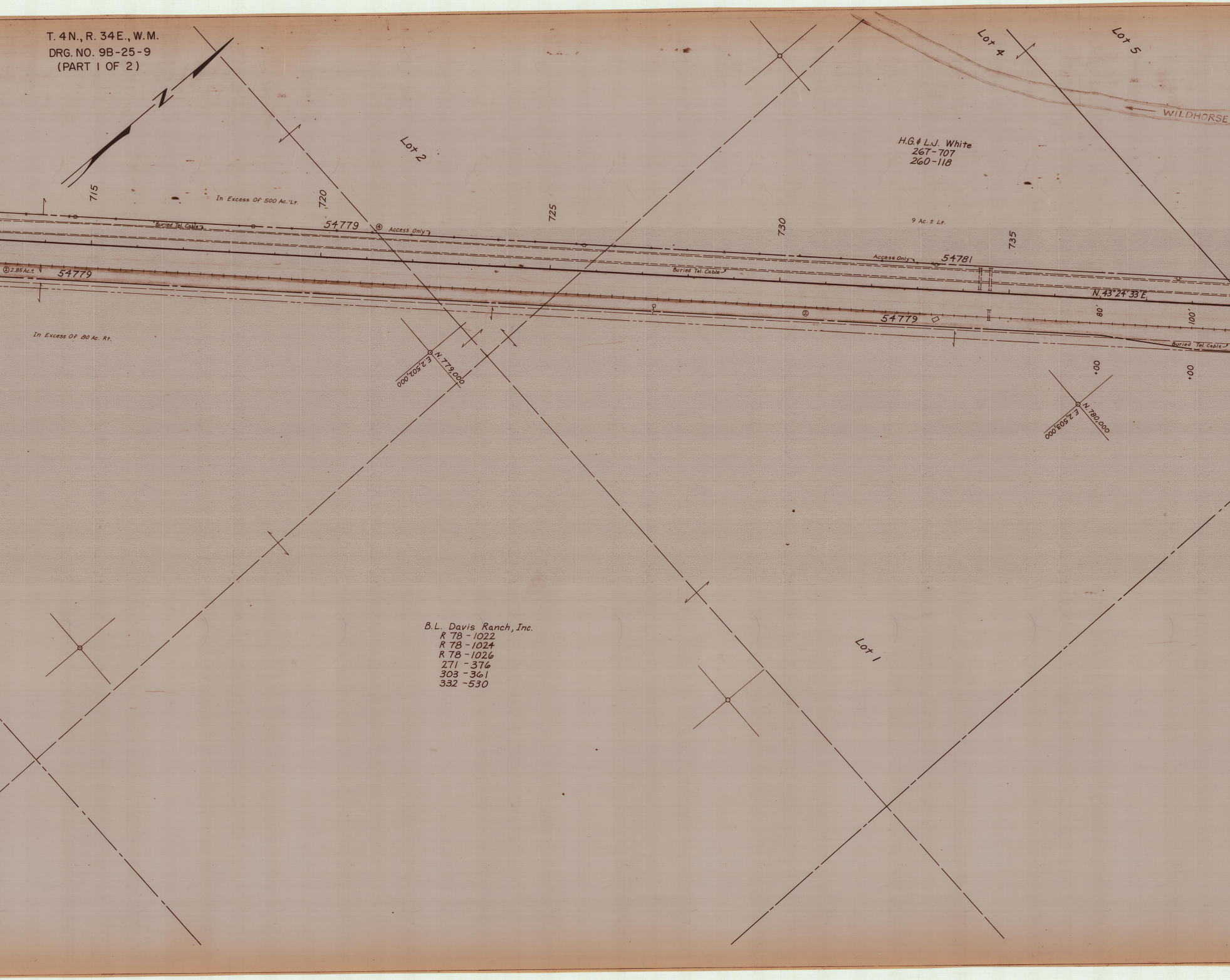
N
715
720
725
730
735
Lot 2
Lot 4
Lot 5
WILDHORSE
H.G. & L.J. White
267-707
260-118
In Excess Of 500 Ac. Lt.
9 Ac. ± Lt.
Buried Tel. Cable
54779
④ Access Only
Access Only
54781
② 2.85 Ac. ±
54779
N. 43°24' 33" E.
②
54779
80'
100'
Buried Tel. Cable
Buried Tel. Cable
In Excess Of 80 Ac. Rt.
N. 779,000
E. 2,502,000
N. 780,000
E. 2,503,000
.00
.00
B.L. Davis Ranch, Inc.
R 78 - 1022
R 78 - 1024
R 78 - 1026
271 - 376
303 - 361
332 - 530
Lot 1

T.4N., R.34E., W.M.
DRG. NO. 9B-25-9
(PART 1 OF 2)

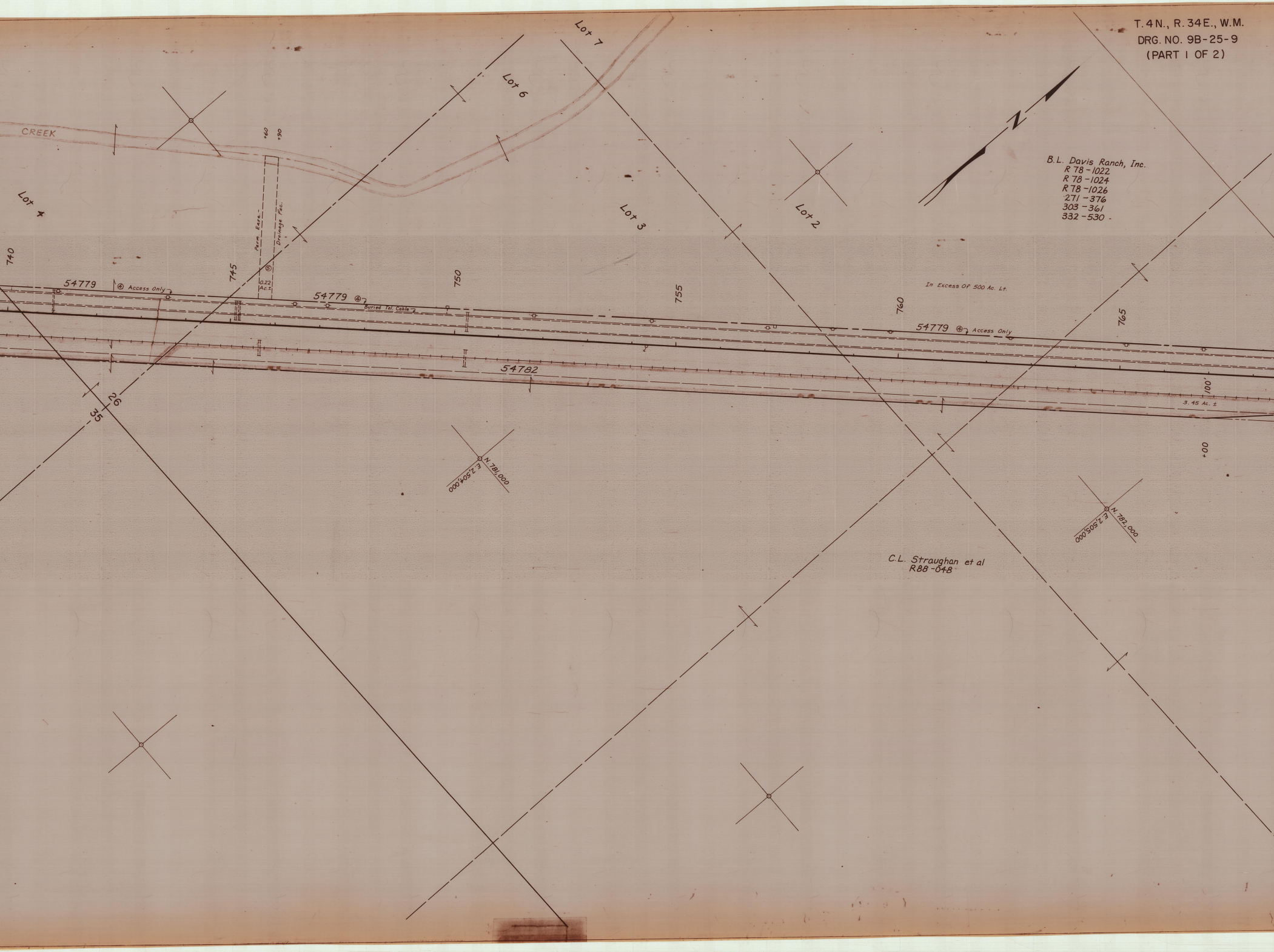
Lot 7
Lot 6
CREEK
+60
+90
Lot 4
Perm. Ease.-
Drainage Fac.
⑤
0.22 Ac.±
Lot 3
Lot 2
N
B.L. Davis Ranch, Inc.
R 78-1022
R 78-1024
R 78-1026
271-376
303-361
332-530
740
745
750
755
760
765
54779
④ Access Only
54779 ④
Buried Tel. Cable
In Excess Of 500 Ac. Lt.
54779 ④ Access Only
54782
100'
3.45 Ac. ±
+00
26
35
N. 781,000
E. 2,504,000
N. 782,000
E. 2,505,000
C.L. Straughan et al
R88-048

PRELIMINARY
Subject to Change

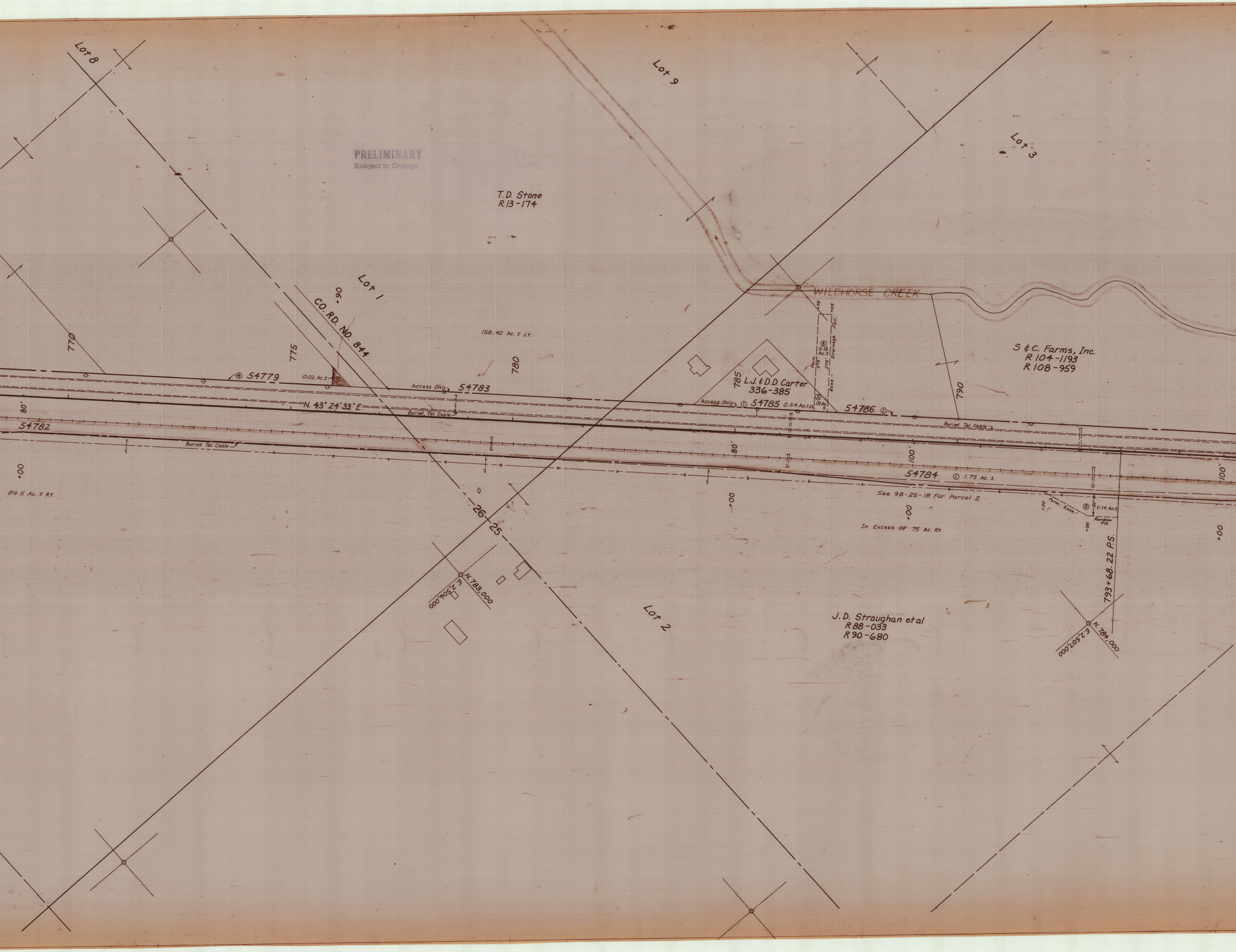
Lot 8
Lot 9
Lot 3
T.D. Stone
R13-174
Lot 1
+90
CO. RD. NO. 844
158.40 Ac. ± Lt.
770
775
780
785
790
WILDHORSE CREEK
S & C. Farms, Inc.
R 104-1193
R 108-959
L.J. & D.D. Carter
336-385
+75
+05
③ 0.13 Ac. ±
Perm. 275'
275' Drainage Fac. Ease.
② .03 Ac. ±
④ 54779
0.02 Ac. ± ③
Access Only
54783
Access Only ① 54785 0.54 Ac. ± Lt.
54786 ①
N. 43° 24' 33" E.
Buried Tel. Cable
Buried Tel. Cable
Buried Tel. Cable
54782
80'
80'
100'
100'
+00
+00
+00
+00
+00
89.5 Ac. ± Rt.
54784 ① 1.75 Ac. ±
See 9B-25-18 For Parcel 2
In Excess Of 75 Ac. Rt.
Perm. Ease.
③ 0.14 Ac. ±
50'
Random Fill
793+68.22 P.S.
26
25
N. 783,000
E. 2,506,000
Lot 2
J.D. Straughan et al
R 88-033
R 90-680
N. 784,000
E. 2,507,000

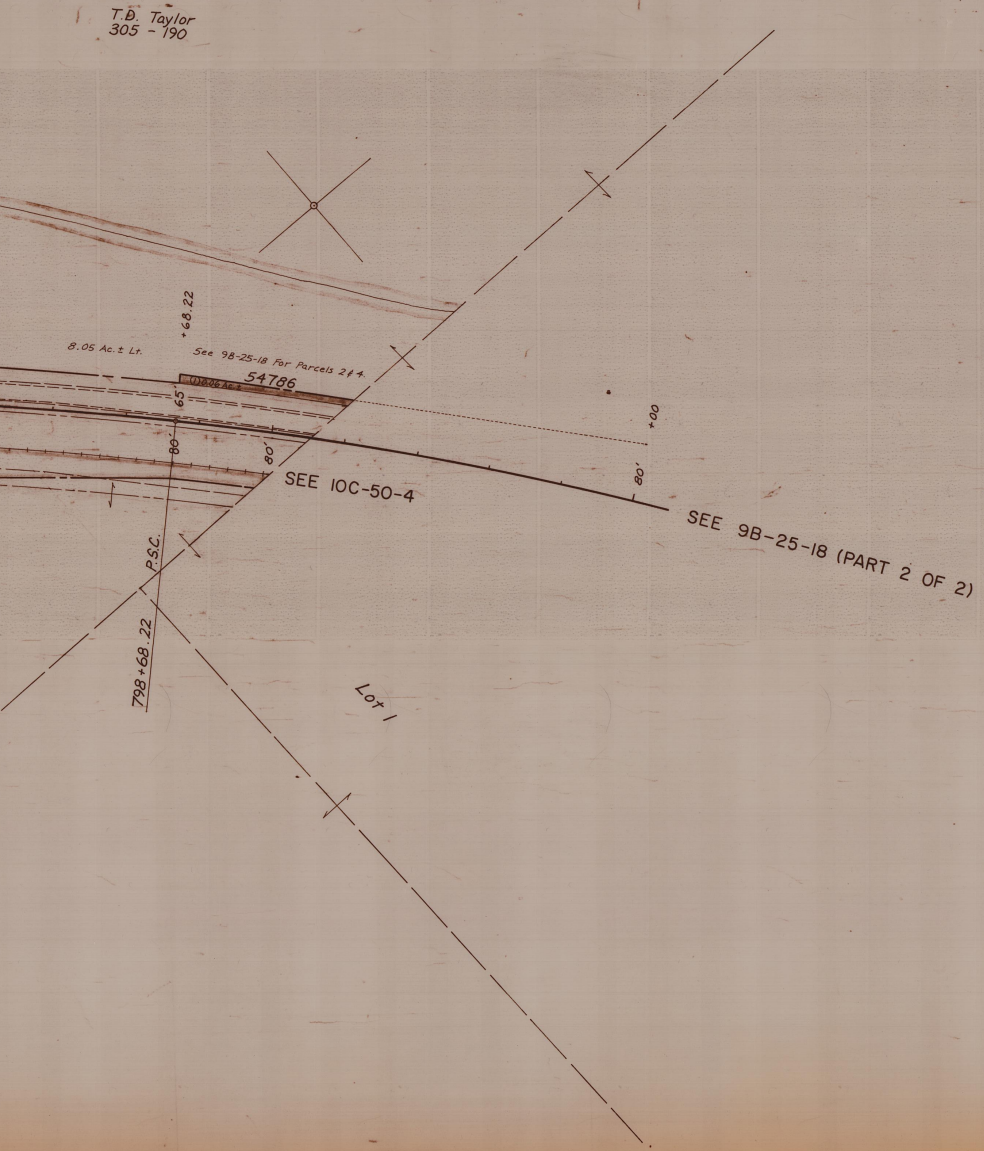
T.D. Taylor
305 - 190
+68.22
8.05 Ac.± Lt.
See 9B-25-18 For Parcels 2 & 4.
① 0.06 Ac.±
54786
65'
80'
80'
+00
80'
SEE 10C-50-4
SEE 9B-25-18 (PART 2 OF 2)
P.S.C.
798+68.22
Lot 1

ADAMS - ATHENA SECTION
OREGON - WASHINGTON HWY.
UMATILLA CO.
LOCATED LINE
SCALE : 1" = 100'
DRG. NO. 9B-25-9
PART 1 OF 2

PRELIMINARY
Subject to Change

ADAMS - ATHENA SECTION OREGON - WASHINGTON HWY. UMATILLA CO. LOCATED LINE SCALE : 1" = 100' DRG. NO. 9B - 25 - 9
(PART 1 OF 2)