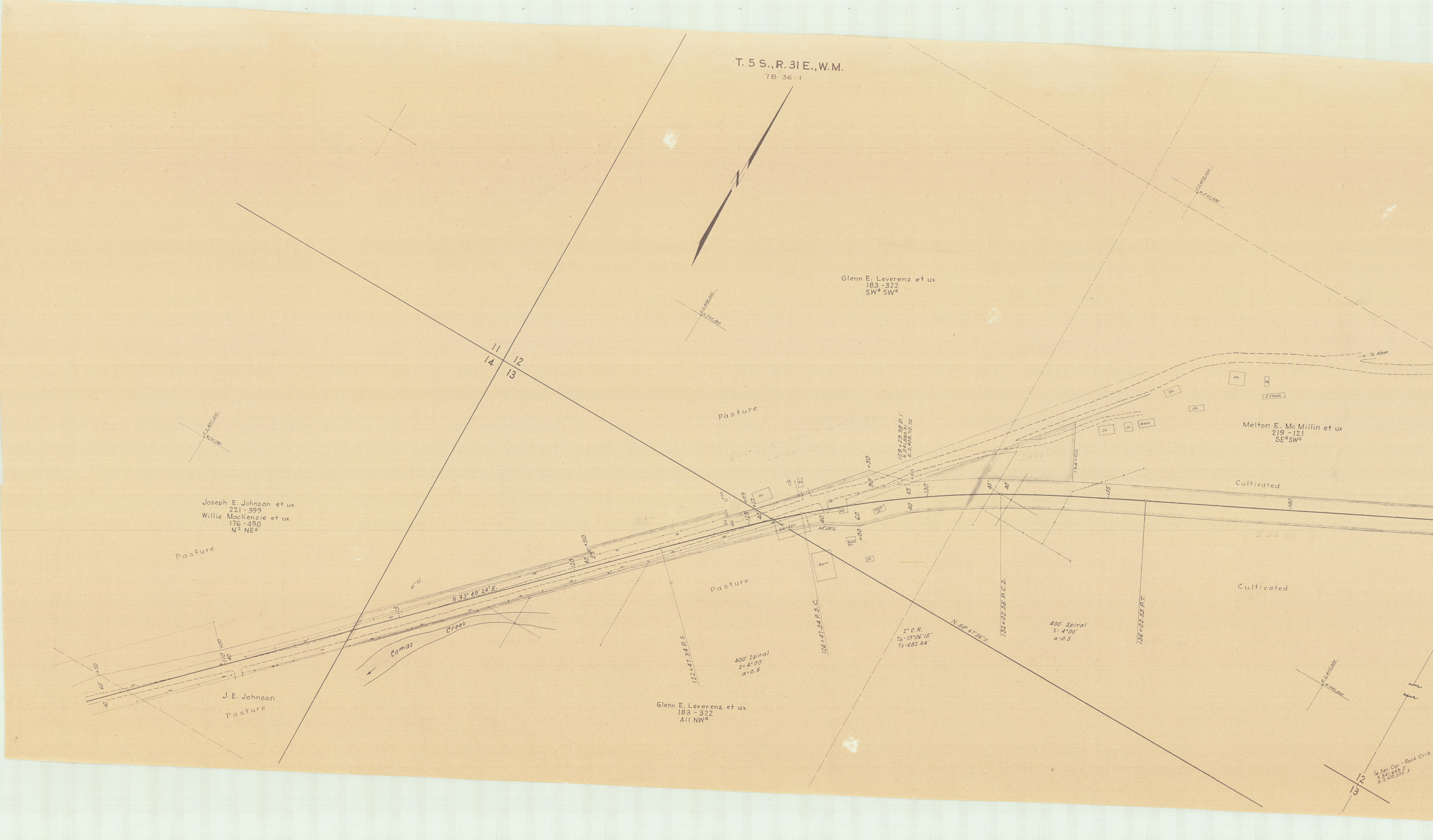
T. 5 S., R. 31 E., W.M.
7B-36-1
N
Glenn E. Leverenz et ux
183-322
SW4 SW4
E.2,408,000
N.543,000
E.2,409,000
N.543,000
E.2,407,000
N.541,000
E.2,410,000
N.542,000
11
12
14
13
Pasture
Joseph E. Johnson et ux
221-399
Willie MacKenzie et ux
176-490
N2 NE4
Pasture
J. E. Johnson
Pasture
Glenn E. Leverenz et ux
183-322
All NW4
Pasture
Camas Creek
N. 43° 49' 24" E.
45°43'
60'
40'
+50
110
+00
40'
115
120
40'
55'
+50
125
40'
+27
+09
122+47.34 P.S.
400' Spiral
S=4°00'
a=0.5
126+47.34 P.S.C.
Garden
44°58½'
Ho.
Sh.
Gar.
Sh.
Mach. Sh.
Bunk Ho.
Barn
Sh.
+00
40
60'
90'
+50
45'
130
40'
129+29.78 P.I.
N.541,880.41
E.2,408,712.72
2° C.R.
TΔ=19°06'15"
Ts=682.44'
N. 88° 47' 56" E.
45'
40'
132+02.55 P.C.S.
134+00
135
400' Spiral
S=4°00'
a=0.5
136+02.55 P.T.
Sh.
Sh.
Barn
Sh.
Sh.
Ho.
3 Sheds
To Albee
Melton E. McMillin et ux
219-121
SE4 SW4
Cultivated
140
24466
Cultivated
12
13
1/4 Sec. Cor. - Rock Crib
N.541,649.5
E.2,410,232.3

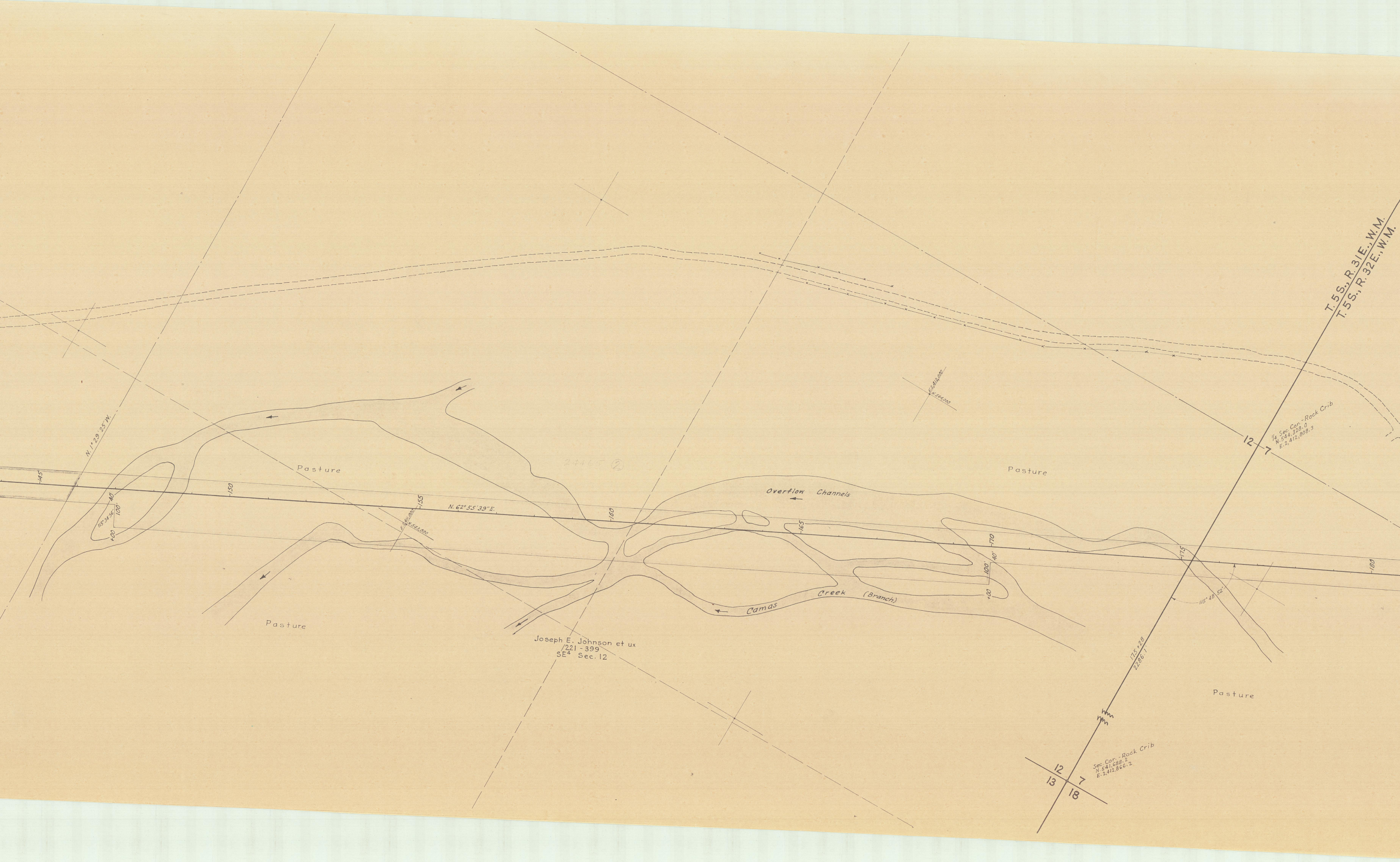
T. 5 S., R. 31 E., W.M.
T. 5 S., R. 32 E., W.M.
12
7
1/4 Sec. Cor. - Rock Crib
N. 544,328.0
E. 2,412,808.3
E. 2,412,000
N. 544,000
Pasture
Pasture
Pasture
Pasture
N. 1° 29' 25" W.
145
150
155
160
165
170
175
180
40
100'
115° 34' 56"
+00
E. 2,411,000
N. 543,000
N. 62° 55' 39" E.
Overflow Channels
Camas Creek (Branch)
40'
100'
+00
115° 48' 52"
175 + 28
2286.1'
Joseph E. Johnson et ux
/221 - 399
SE4 Sec. 12
12
13
7
18
Sec. Cor. - Rock Crib
N. 541,688.2
E. 2,412,866.2

24465 ②

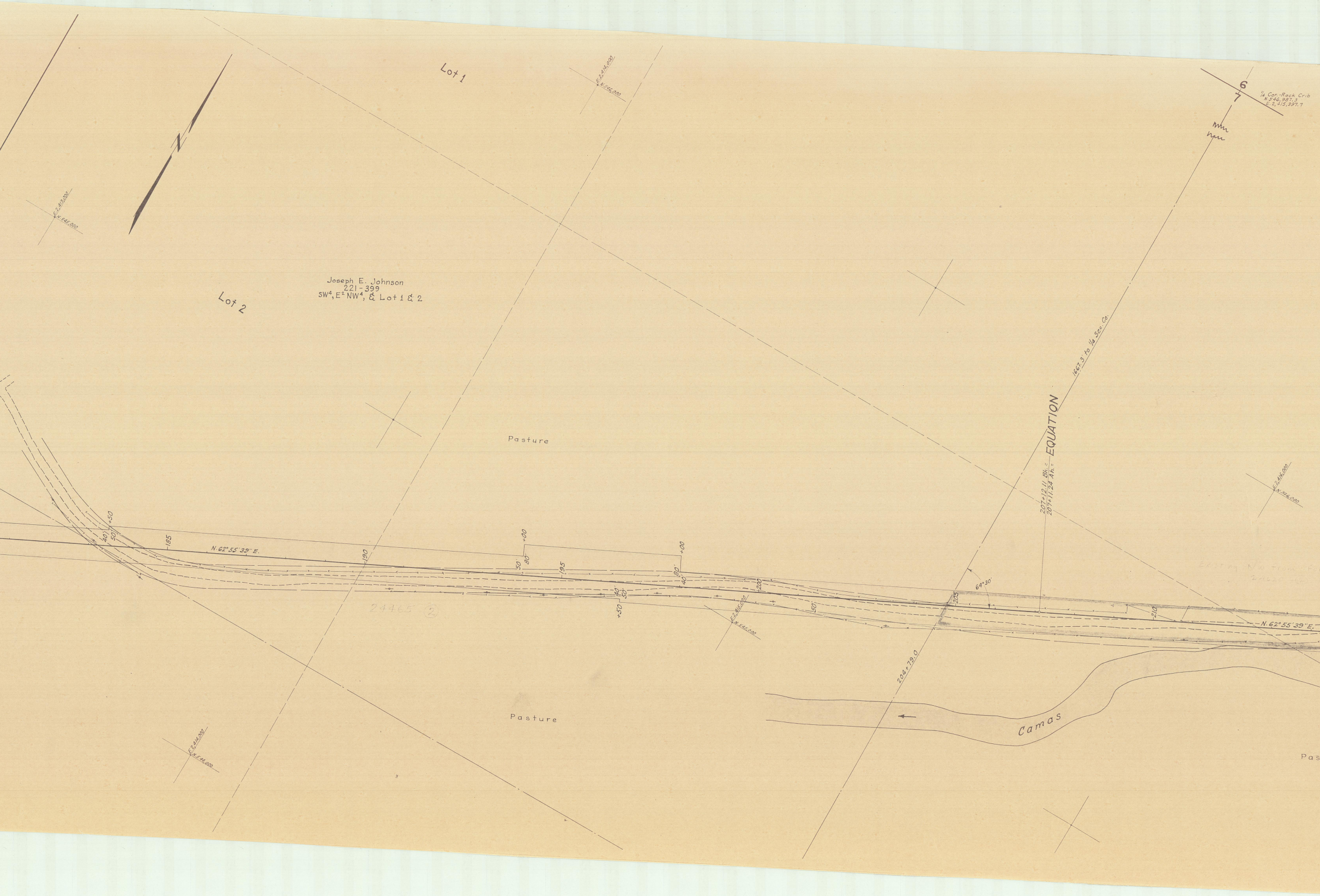
Lot 1
E.2,414,000
N.546,000
6
7
¼ Cor.-Rock Crib
N.546,987.3
E.2,415,397.7
E.2,413,000
N.545,000
Joseph E. Johnson
221-399
SW4, E2 NW4, & Lot 1 & 2
Lot 2
1667.3' to ¼ Sec. Co.
EQUATION
207+12.11 Bk. =
207+11.24 Ah. =
Pasture
E.2,416,000
N.546,000
+50
40'
50'
185
N.62°55'39"E.
190
+00
50'
80'
195
+00
80'
40'
40'
50'
+50
200
E.2,415,000
N.545,000
50'
64°30'
205
210
N.62°55'39"E.
24465 (2)
Existing R/W from: Fo
24620 (2)
204+79.0
Camas
Pasture
E.2,414,000
N.544,000
Pas

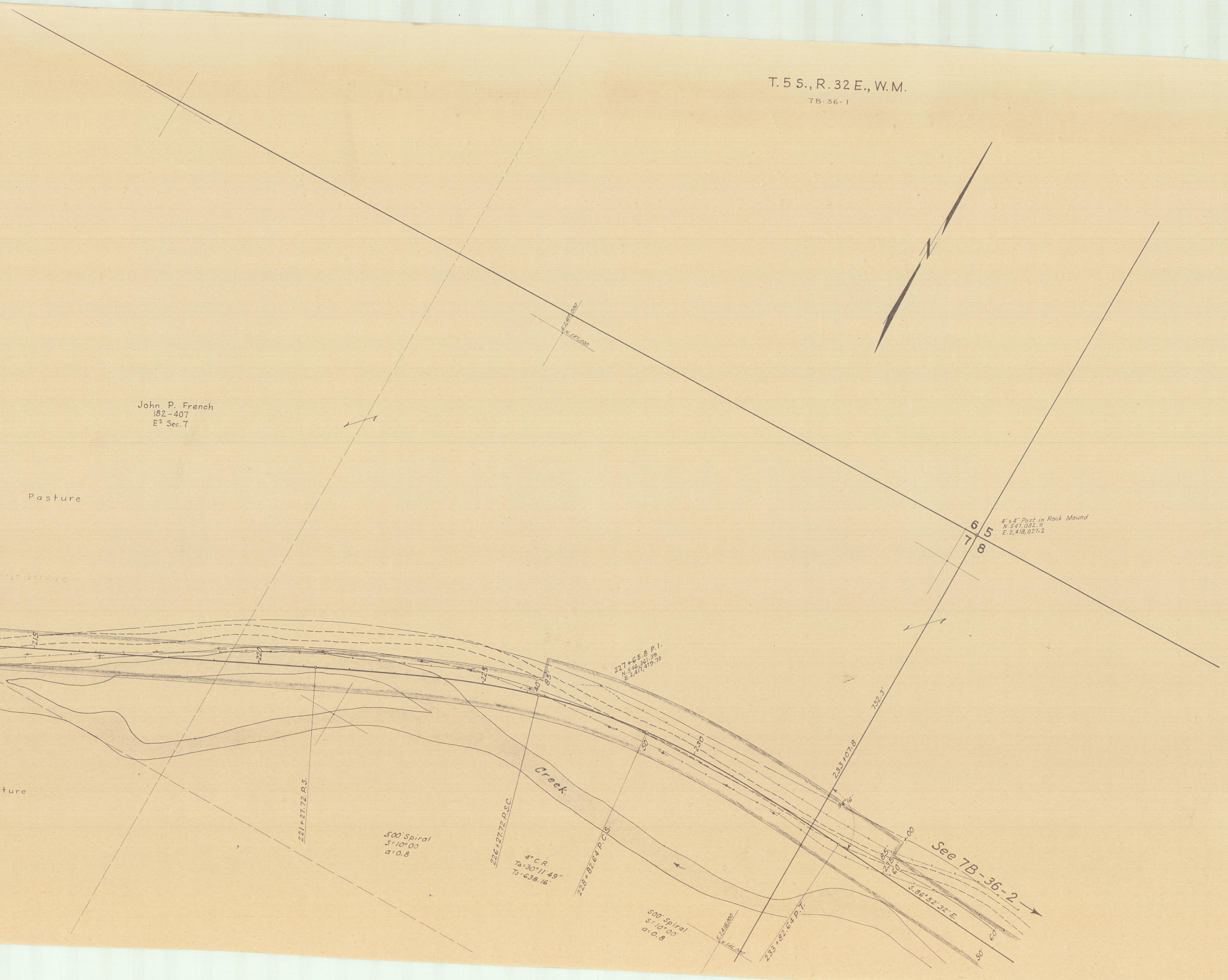
T. 5 S., R. 32 E., W.M.
7B-36-1
N
John P. French
182-407
E½ Sec. 7
Pasture
ture
E.2,417,000
N.547,000
6
5
7
8
4"x4" Post in Rock Mound
N.547,082.8
E.2,418,027.2
215
220
225
40
85
227+65.8 P.I.
N.546,361.39
E.2,417,479.70
230
50'
752.3'
233+07.8
94°16'
+00
85
235
60'
221+27.72 P.S.
500' Spiral
S=10°00
a=0.8
226+27.72 P.S.C.
Creek
4° C.R.
TΔ=30°11'49"
Ts=638.16'
228+82.64 P.C.S.
500' Spiral
S=10°00'
a=0.8
E.2,418,000
N.546,000
233+82.64 P.T.
S.86°52'32"E.
60'
50'
See 7B-36-2

UKIAH - FOREST BOUNDARY SECTION
PART 1 OF 2 PARTS
DRG. NO. 7B-36-1