OREGON STATE HIGHWAY DEPARTMENT

Located Line

IRRIGON-UMATILLA SECTION

COLUMBIA RIVER HIGHWAY

MORROW & UMATILLA COUNTIES

Scale: 1 inch = 100 feet

Traced by R.L.P. July, 1960

GRID BEARINGS-NORTH ZONE

PART 1 OF 2 PARTS

DRG. NO. 8B-18-20

· LEGEND ·

(FX)	FARM CROSSING
(A)	ACCESS
(PA)	PRIVATE ACCESS
(PAL)	PRIVATE ACCESS LIMITED
(CA)	COMMERCIAL ACCESS
(CAL)	COMMERCIAL ACCESS LIMITED
(RA)	RESTRICTED ACCESS

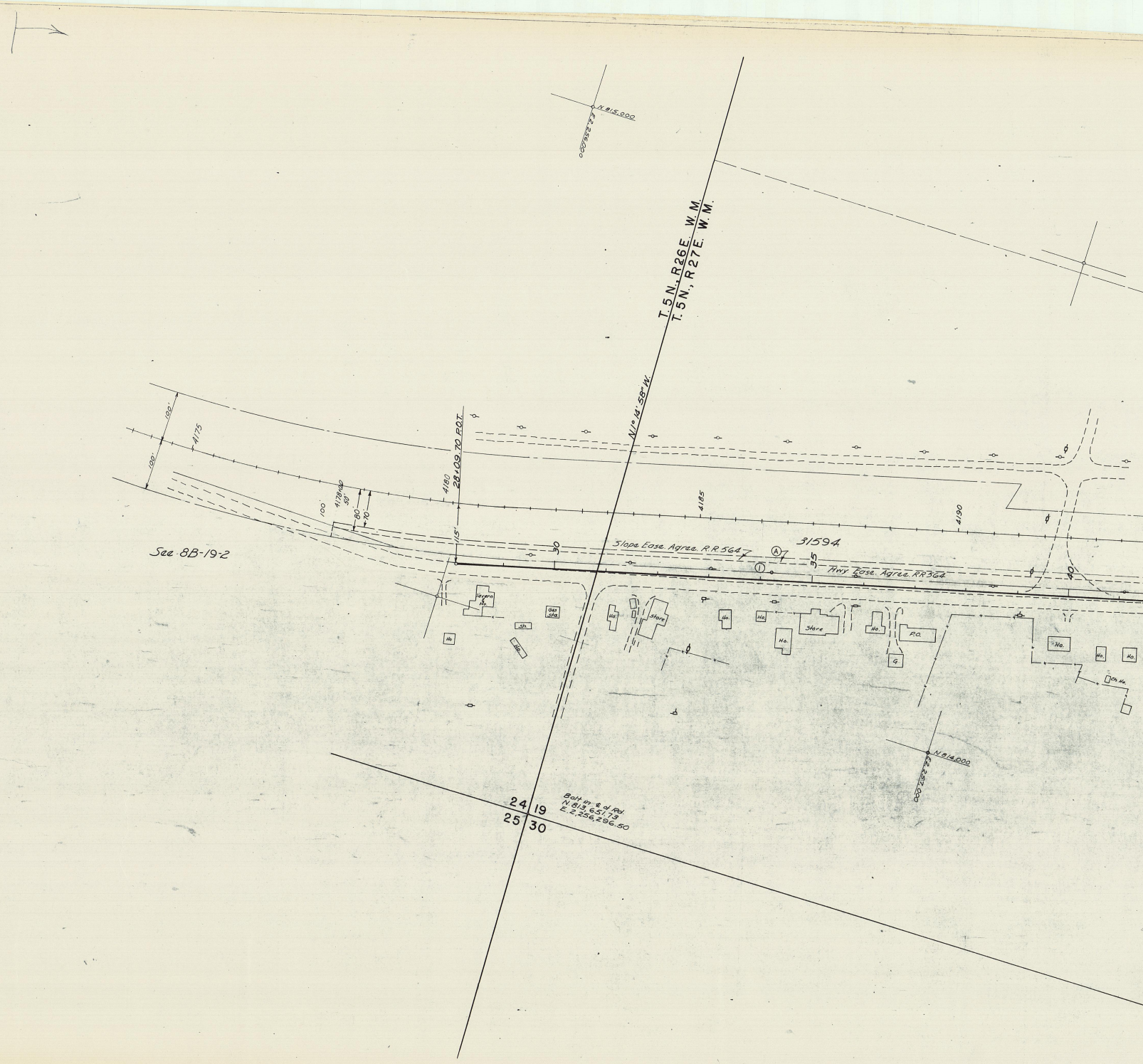
N 815,000
E 2,256,000
T. 5 N., R 26 E. W. M.
T. 5 N., R 27 E. W. M.
N. 1° 14' 58" W.
100'
100'
4175
100
4178+00
50'
80'
70'
4180
28+09.70 P.O.T.
115'
4185
4190
30
35
40
31594
Slope Ease. Agree. R.R. 564
Ⓐ
①
Hwy. Ease. Agree. RR 364
See 8B-19-2
Tavern & Ho.
Gas Sta.
Sh.
Ho.
Ho.
Ho.
Store
Ho.
Ho.
Store
Ho.
Ho.
P.O.
G
Ho.
Ho.
Ho.
Ch. Ho.
N 814,000
E 2,257,000
24
19
25
30
Bolt in ℄ of Rd.
N. 813,651.73
E. 2,256,296.50

8B-18-20

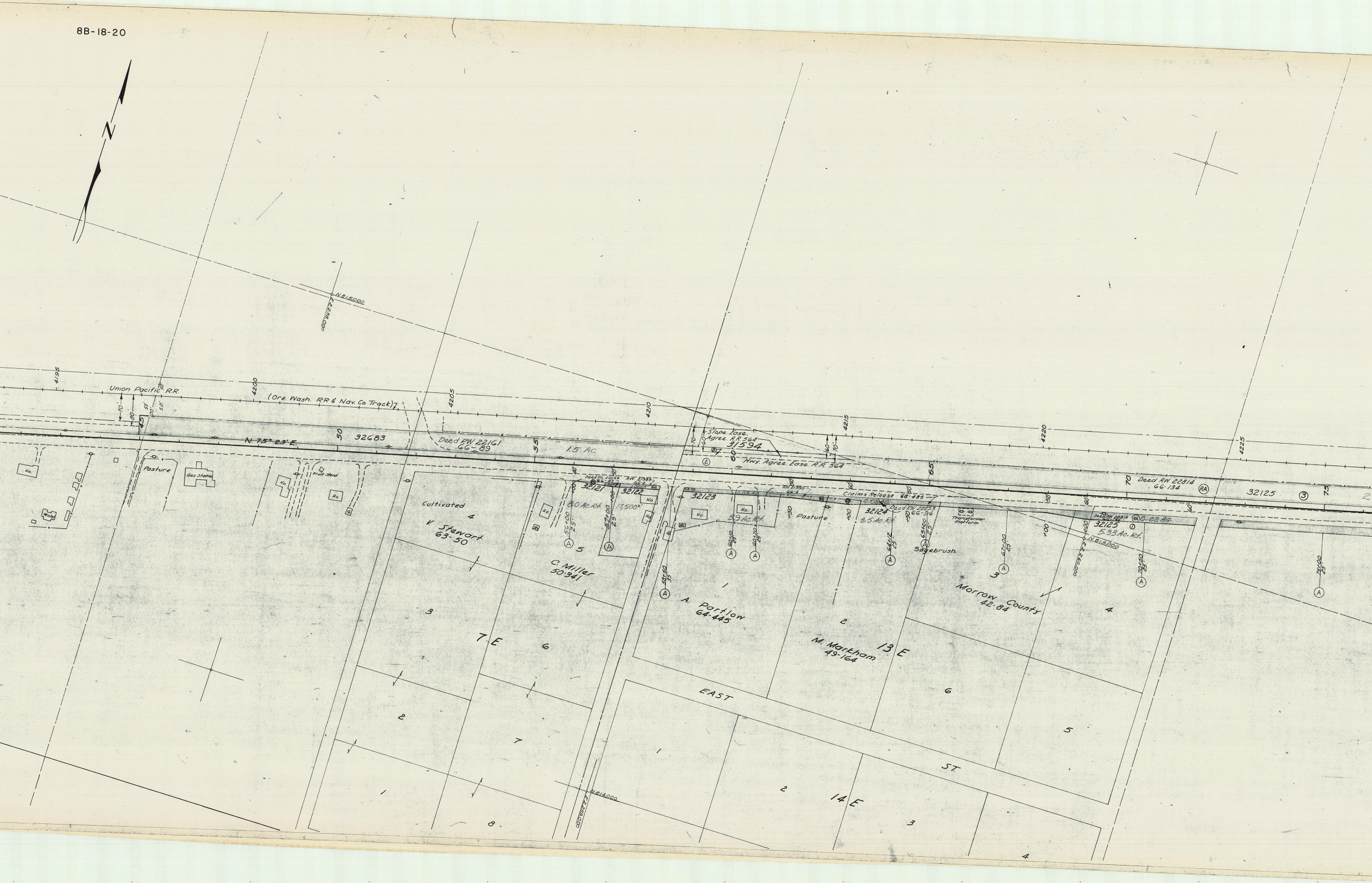
N
Union Pacific R.R.
(Ore. Wash. RR & Nav. Co. Track)
4195
4200
4205
4210
4215
4220
4225
70'
80
45
50'
100'
50'
N. 75° 23' E.
50
32683
Deed RW 22161
66-89
55
1.5 Ac.
N 815000
Pasture
Gas Station
Fruit Stand
Motel
Ho.
Cultivated
4
V. Stewart
63-50
5
C. Miller
50-341
3
7 E
6
2
7
1
8
32121
32122
8.0 Ac. Rt.
17,500□'
56+00
25'
57+00
25'
58+50
35'
Slope Ease.
Agree. R.R. 564
31594
Hwy. Agree. Ease. R.R. 564
32123
3.9 Ac. Rt.
60+10
25'
60+70
25'
RW 21990
66-4
Pasture
Claims Release 68-485
0.08 Ac.
Deed RW 22253
66-96
32124
3.5 Ac. Rt.
64+12
25'
65+00
25'
Sagebrush
65
Transformer Platform
67+00
25'
Deed RW 22814
66-134
70
32125
0.22 Ac.
5.33 Ac. Rt.
70+50
25'
75
75+00
25'
A. Partlow
64-445
M. Markham
49-164
13 E
Morrow County
42-84
EAST ST
14 E
N 814000

T 5 N., R.27 E. W. M.
8B-18-20

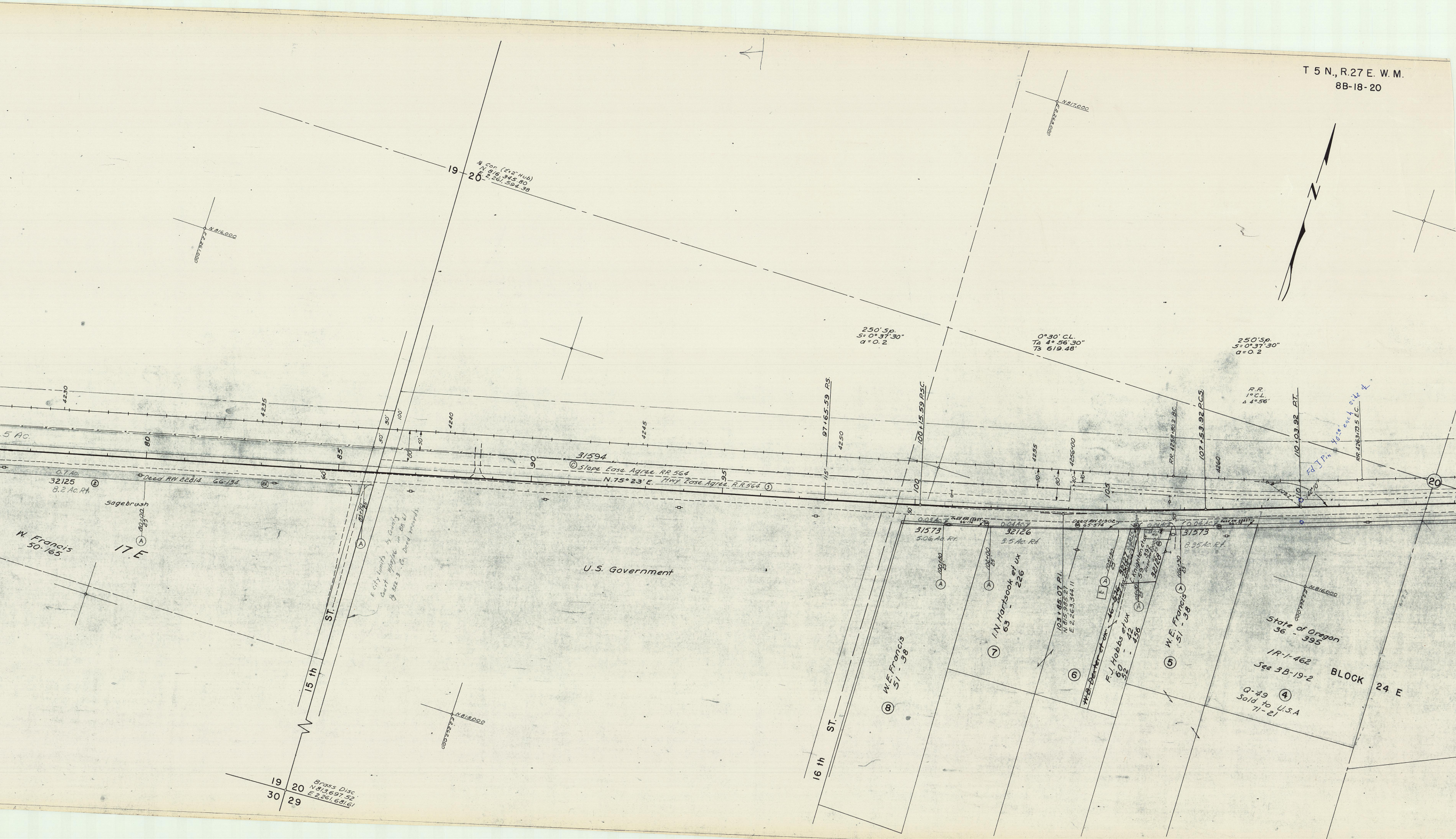

N
19 20
¼ Cor. (2"x2" Hub) N. 816,945.80 E. 2,261,594.38
N 816,000
N 817,000
N 815,000
250' Sp. S=0°37'30" a=0.2
0°30' CL. Ta 4°56'30" Ts 619.48'
250' Sp. S=0°37'30" a=0.2
R.R. 1° CL. Δ 4°56'
97+65.59 P.S.
100+15.59 P.S.C.
107+53.92 P.C.S.
110+03.92 P.T.
RR 4258+10.2 B.C.
RR 4263+13.5 E.C.
103+85.07 P.I.
4230
4235
4240
4245
4250
4255
4260
80
85
90
95
100
105
110
20
31594
Slope Ease Agree RR 564
N.75°23'E.
Hwy. Ease Agree. RR 564
Deed RW 22814 66-134
0.7 Ac.
32125
8.2 Ac. Rt.
Sagebrush
W. Francis 50-165
17 E
U.S. Government
E city limits by County Court plate in Bk. 41 Pg. 3 Co. Deed records
15 th ST.
16 th ST.
31573
5.06 Ac. Rt.
32126
3.5 Ac. Rt.
31573
8.35 Ac. Rt.
W.E. Francis 51-38
I.N. Hartsook et ux 63-226
W.E. Dexter et ux
F.J. Hobbs et ux 60-42 52-156
W.E. Francis 51-38
State of Oregon 36-395
IR-1-462
See 3B-19-2
Q-49 Sold to U.S.A. 71-21
BLOCK 24 E
⑧
⑦
⑥
⑤
④
Fd. I. Pin 4' each side ℄
Brass Disc N. 813,697.52 E. 2,261,681.61
19 20
30 29
5 Ac.