OREGON STATE HIGHWAY DEPARTMENT

Located Line

HERMISTON - HINKLE SECTION

HERMISTON HIGHWAY

UMATILLA COUNTY

Scale: 1 inch = 100 feet

Traced by J. L. H. June, 1960

GRID BEARINGS-NORTH ZONE

DRG. NO. 8B-18-10

LEGEND

FX	FARM CROSSING
A	ACCESS
PA	PRIVATE ACCESS
PAL	PRIVATE ACCESS LIMITED
CA	COMMERCIAL ACCESS
CAL	COMMERCIAL ACCESS LIMITED
RA	RESTRICTED ACCESS

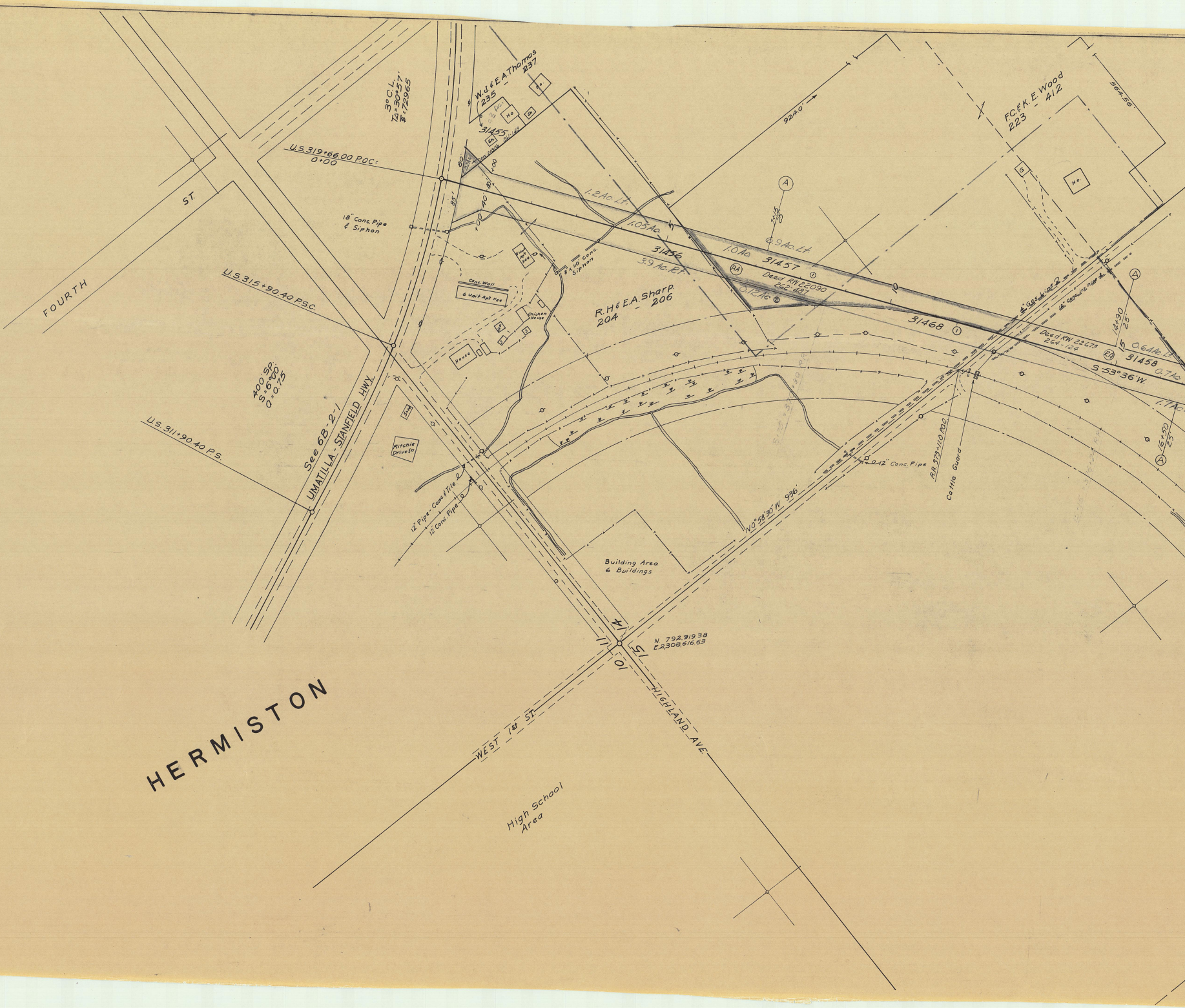
HERMISTON
FOURTH ST.
U.S. 319+66.00 P.O.C.= 0+00
3° C.L.
T∆=30°57'
Ɓ=729.65
W.J. & E.A. Thomas
235 _ 237
0.2 Ac.
31455
Ho
Sh.
Ho.
80'
85'
1.2 Ac. Lt.
1.05 Ac.
31456
3.9 Ac. Rt.
18" Conc. Pipe & Siphon
8 x 110' Conc. Siphon
Conc. Wall
6 Unit Apt Hse
Chicken House
House
R.H. & E.A. Sharp
204 _ 206
U.S. 315+90.40 P.S.C.
400' Sp.
S=6°00'
a=0.75
U.S. 311+90.40 P.S.
See 6B-2-1
UMATILLA - STANFIELD HWY.
Shed
Ritchie Drive-In
12" Pipe - Conc. & Tile
12" Conc. Pipe
Building Area
6 Buildings
N. 792,919.38
E. 2,308,616.63
14
15
11
10
WEST 1st ST.
HIGHLAND AVE.
High School Area
924.0'
F.C. & K.E. Wood
223 _ 412
564.56'
G
Ho.
A
7+15
25'
6.9 Ac. Lt.
1.0 Ac.
31457
RA
Deed R/W 22090
262-487
0.12 Ac.
10
31468
4" Gas Line
12" Conc. Irr. Pipe
Deed R/W 22679
264-124
14+90
25'
0.64 Ac. Lt.
31458
S 53°36' W.
0.7 Ac.
1.7 Ac.
16+50
25'
12" Conc. Pipe
R.R. 373+11.0 P.O.C.
Cattle Guard
N 0°58'30" W 936'

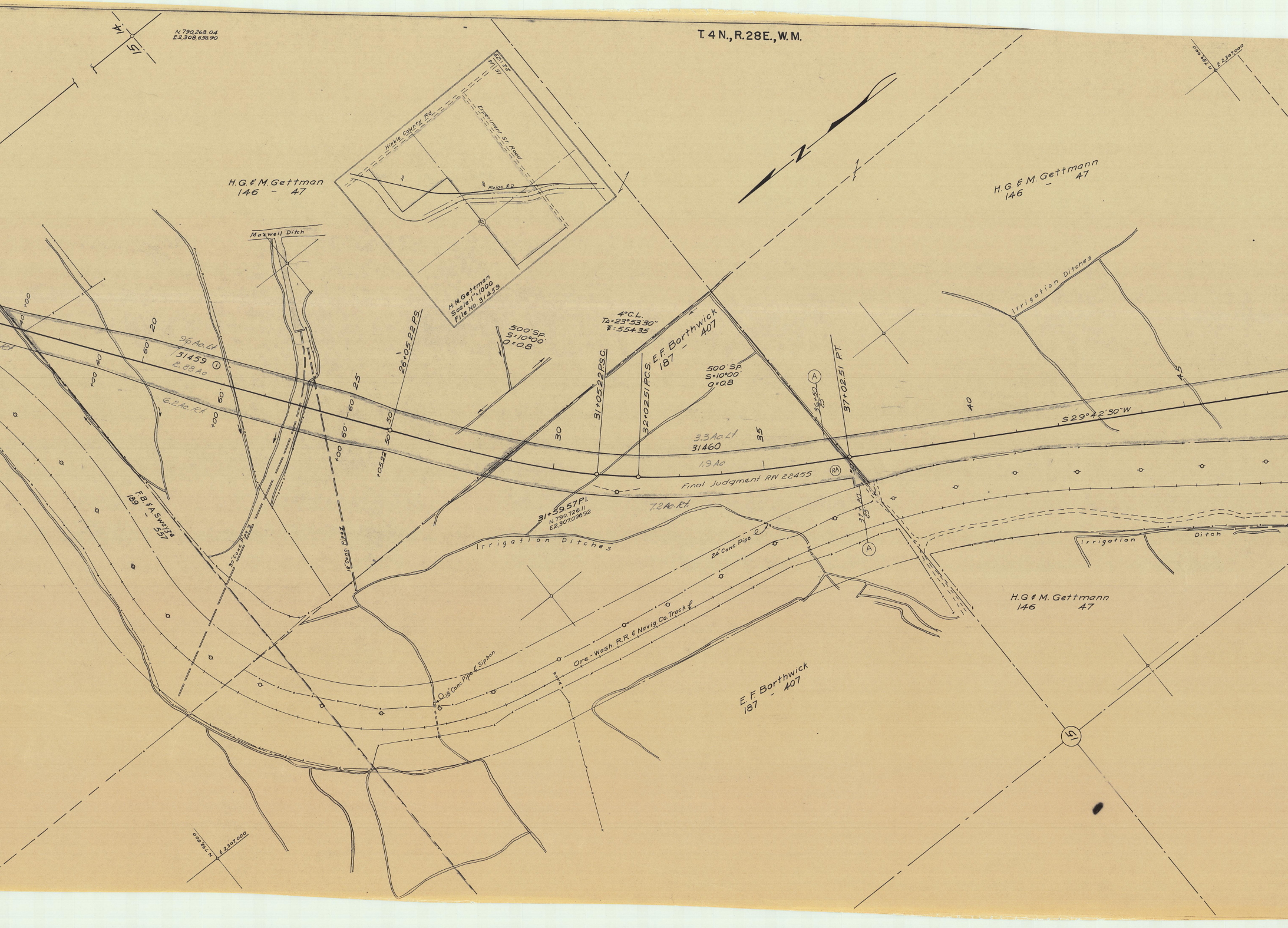
T. 4 N., R. 28 E., W. M.
N
N. 790,268.04
E. 2,308,656.90
14
15
N 789,000
E 2,307,000
N 792,000
E 2,307,000
H. G. & M. Gettman
146 - 47
H. G. & M. Gettmann
146 - 47
H. G & M. Gettmann
146 47
Hinkle County Rd.
Experiment St. Road
Reloc. ℄
20
40
15
14
23
22
H. M. Gettman
Scale: 1" = 1000
File No. 31459
Maxwell Ditch
96 Ac. Lt.
31459 ①
2.88 Ac.
6.2 Ac. Rt.
+00
40
60
20
25
+00
60
50
+0522
26+05.22 P.S.
500' Sp.
S = 10°00'
0 = 0.8
4° C. L.
TΔ = 23°53'30"
T = 554.35
E. F. Borthwick
187 - 407
30
31+05.22 P.S.C.
32+02.51 P.C.S.
31+59.57 P.I.
N. 790,726.11
E 2,307,096.92
500' Sp.
S = 10°00'
0 = 0.8
35
3.3 Ac. Lt.
31460
1.9 Ac.
RA
Final Judgment RW 22455
7.2 Ac. Rt.
A
36+50
25
37+02.51 P.T.
37+80
25
A
40
45
S 29°42'30" W
F. B. & A. Swayze
189 - 557
30" Conc. Pipe
18" Conc. Pipe
Irrigation Ditches
Irrigation Ditches
24" Conc. Pipe
18" Conc. Pipe & Siphon
Ore.-Wash. R.R. & Navig. Co. Track ℄
Irrigation Ditch
E. F. Borthwick
187 - 407
15

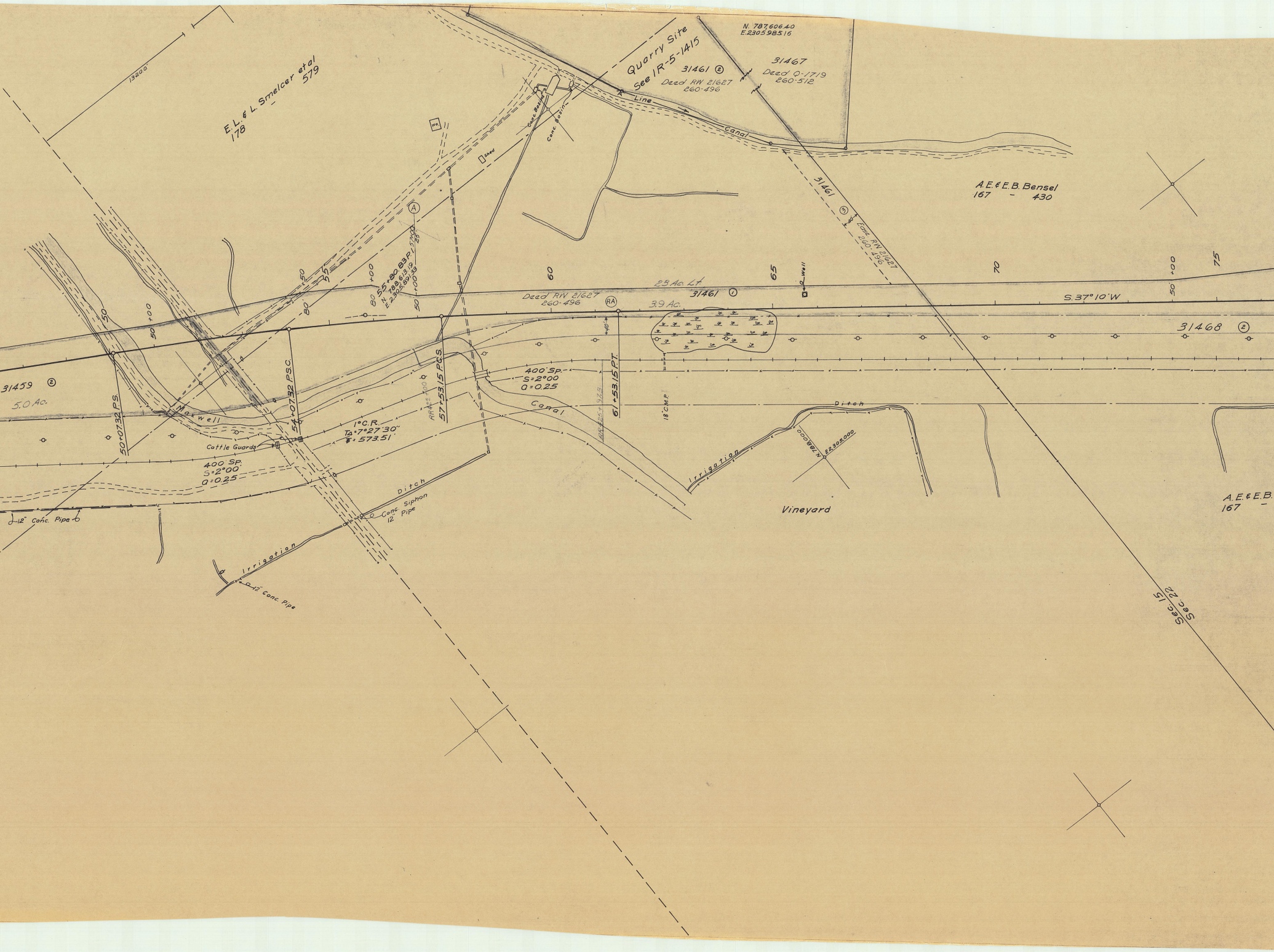
1320.0'
E.L. & L. Smelcer et al
178 - 579
Quarry Site
See 1R-5-1415
31461 ②
Deed RW 21627
260-496
N. 787,606.40
E.2305985.16
31467
Deed Q-1719
260-512
Line
Canal
Ho.
Shed
Conc. Basin
Conc. Basin
A
A.E. & E.B. Bensel
167 - 430
31461 ③
East RW 21627
260-496
40'
55+80.83 P.I.
N. 788,613.19
E. 2,305,891.33
57+00
25'
50
55
80
+00
50
50
+00
80
50
60
65
70
75
50
+00
Deed RW 21627
260-496
RA
23 Ac. Lt.
31461 ①
3.9 Ac.
Well
S. 37° 10' W
31468 ②
40'
31459 ②
5.0 Ac.
50+07.32 P.S.
54+07.32 P.S.C.
57+53.15 P.C.S.
61+53.15 P.T.
RR 22+00
RR 25+97.3
Maxwell
Cattle Guards
1° C.R.
TA = 7°27'30"
T = 573.51'
400' Sp.
S = 2°00
Q = 0.25
400' Sp.
S = 2°00
Q = 0.25
Canal
18" C.M.P.
Ditch
N 788,000
E 2,305,000
Irrigation
Vineyard
A.E. & E.B.
167 -
12" Conc. Pipe
Ditch
Conc. Siphon
12" Pipe
Irrigation
12" Conc. Pipe
Sec. 15
Sec. 22

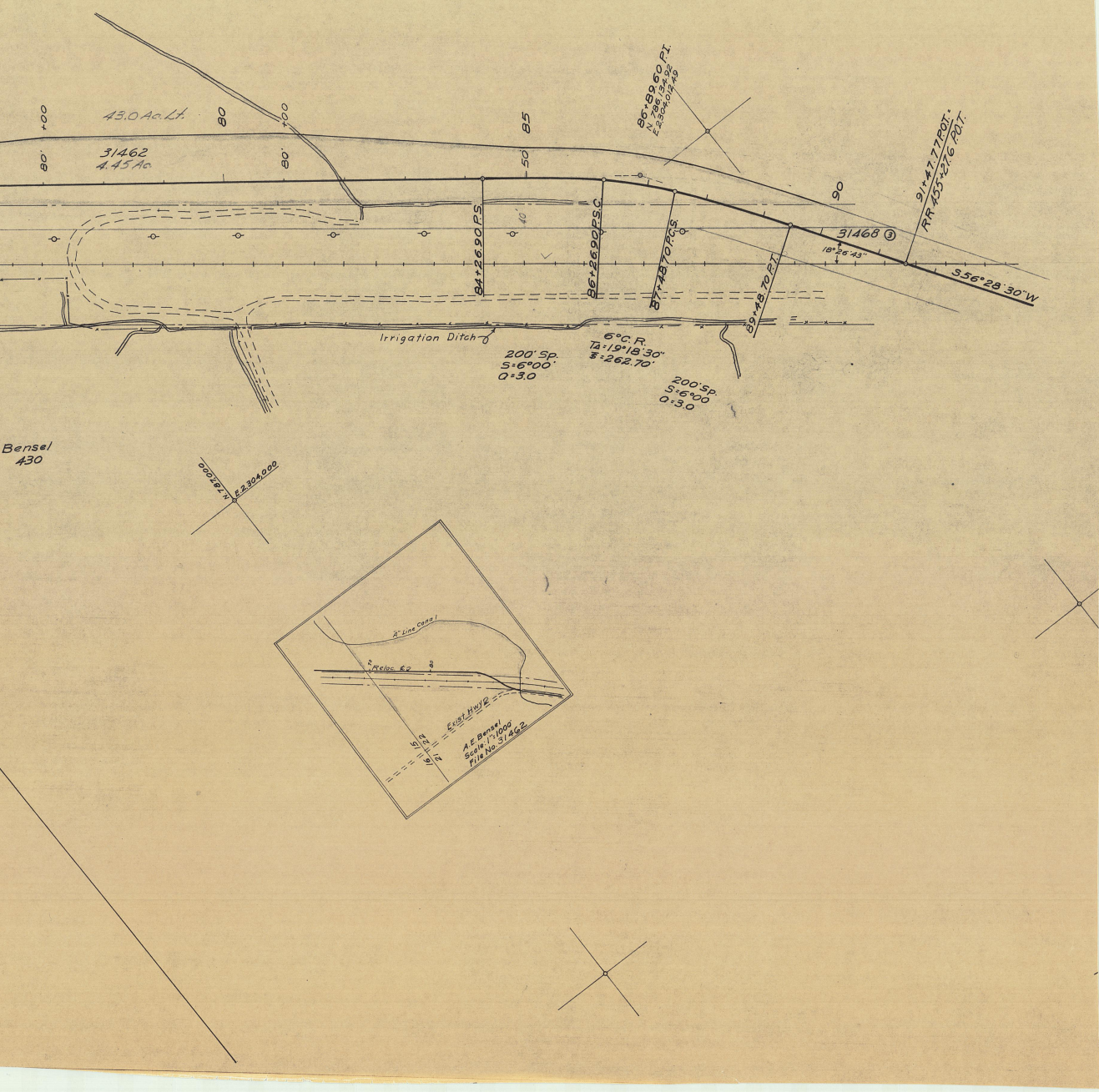
+00
43.0 Ac. Lt.
80
+00
85
31462
4.45 Ac.
80'
80'
50'
40'
86+89.60 P.I.
N. 786,134.92
E. 2,304,012.49
90
91+47.77 P.O.T. =
RR 455+27.6 P.O.T.
84+26.90 P.S.
86+26.90 P.S.C.
87+48.70 P.C.S.
89+48.70 P.T.
31468 ③
18°26'43"
S.56°28'30"W
Irrigation Ditch
6°C. R.
TΔ=19°18'30"
Ts=262.70'
200' Sp.
S=6°00'
Q=3.0
200' Sp.
S=6°00
Q=3.0
Bensel
430
N. 782,000
E. 2,304,000
"A" Line Canal
70
Reloc. ℄ 2
80
Exist Hwy 2
15
22
16
21
A.E. Bensel
Scale: 1"=1000'
File No. 31462