

**Replat of Block A, Portions of Lots 2 & 3 of HERMISTON ORCHARDS**  
 City of Hermiston, Oregon  
 Umatilla County  
 T. 4 N., R.28 E., W.M. Section 11, NE 1/4, SE1/4

I, Ronald V. McKinnis do hereby certify that this is a true and exact copy of the Original Replat of Hermiston Orchards.

*[Signature]*

**APPROVALS:**

I certify that We have examined and approved this Replat of Lots 2 & 3 of Block "A" of the Hermiston Orchards Subdivision.

*[Signature]* day of 5/10 1994  
 City of Hermiston Planning Commission

*[Signature]* day of 5/10 1994  
 Hermiston City Council

*[Signature]* day of 5/10 1994  
 Umatilla County Surveyor

*[Signature]* day of May 1994  
 Hermiston Irrigation District

*[Signature]* day of MAY 1994  
 Umatilla County Commissioner

*[Signature]* day of MAY 1994  
 Umatilla County Commissioner

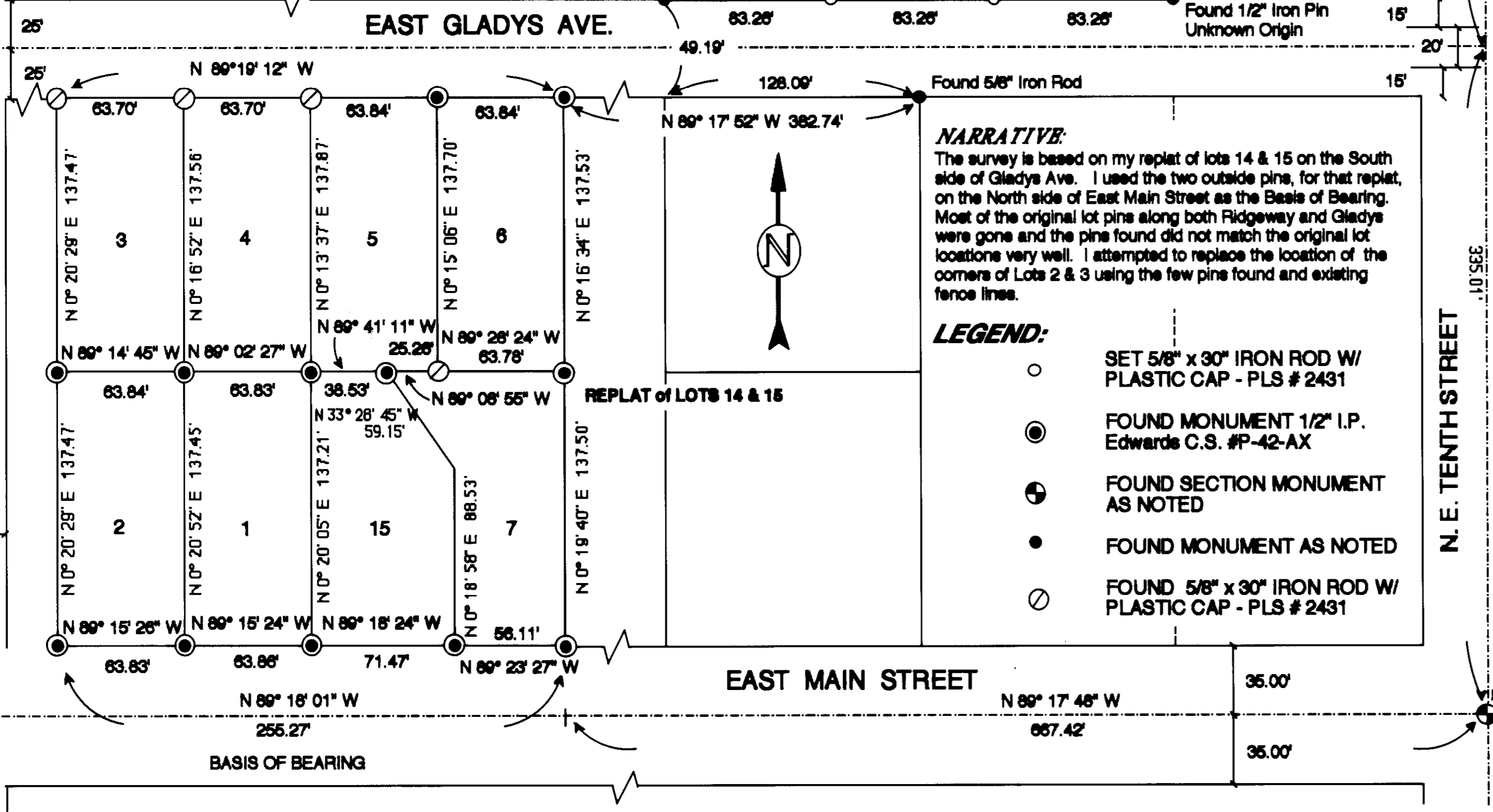
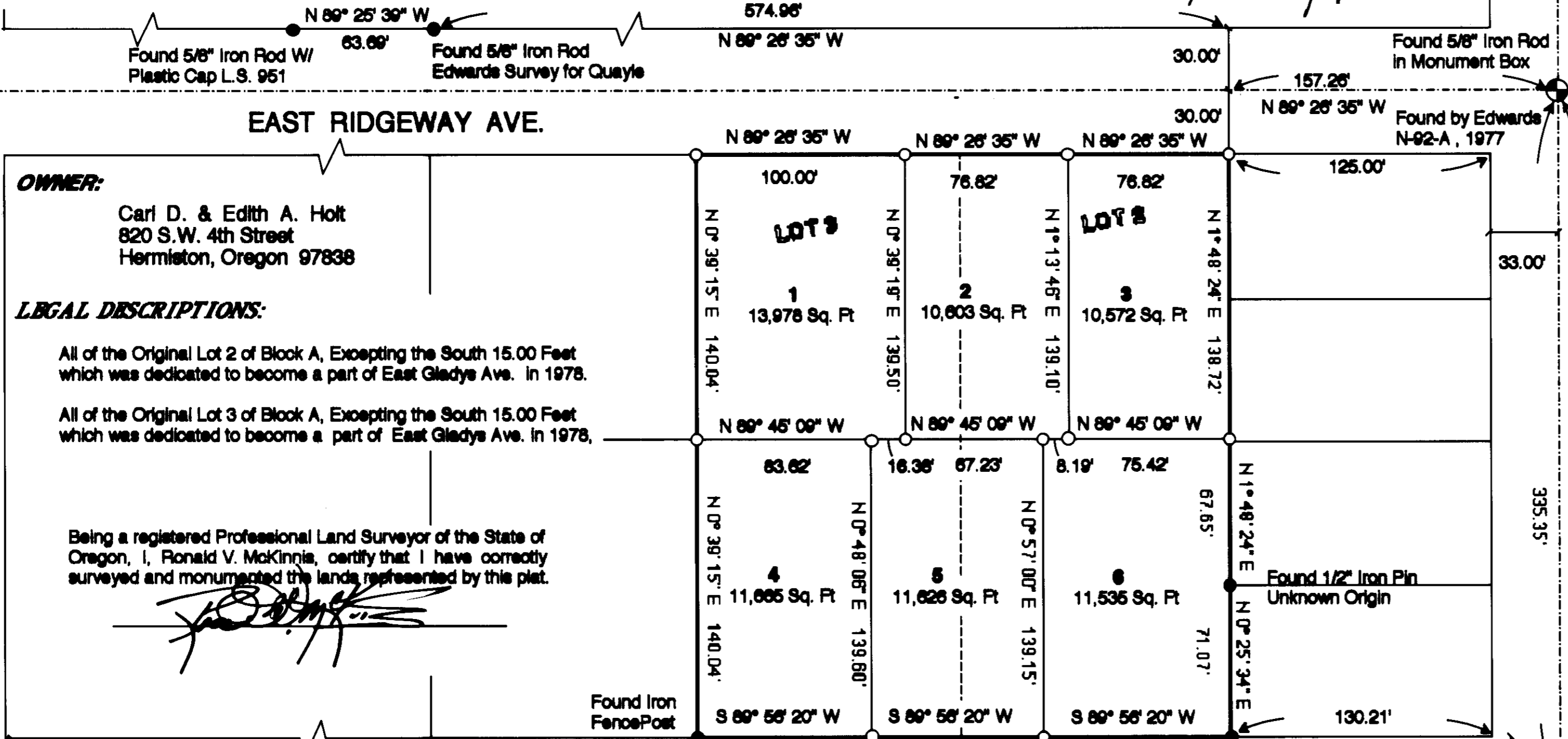
*[Signature]* day of MAY 1994  
 Umatilla County Tax Assessor by *[Signature]* Deputy

*[Signature]* day of May 1994  
 Umatilla County Tax Collector

**Recording Information** STATE OF OREGON, COUNTY OF UMATILLA, } as  
 I, Thomas L. Groat, County Clerk, certify that this instrument was received and recorded  
 ON MAY 19, 1994  
 at 11:45 o'clock A.M. in the record of TOWN PLATS of said County in Book 13 Page 41

THOMAS L. GROAT  
 County Clerk

By S/GEORGIA MCNAUGHT Deputy  
 Fees \$ 15.00 No 94-194599


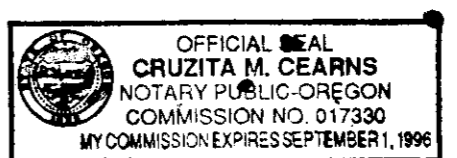


**DEDICATION:**  
 Know All Men By These Presents, that the undersigned owner of the land shown on this plat, does hereby dedicate to the use of the Public forever the streets, drives, lanes, loops, avenues, roads and easements designated on this plat. That the undersigned party does hereby establish and acknowledge this plat as the Official Map and Plat of the REPLAT of BLOCK A, Lots 2 & 3 of Hermiston Orchards, City of Hermiston, County of Umatilla, State of Oregon.

*[Signature]* *[Signature]*  
 Carl D. Holt Edith A. Holt

On this 3<sup>rd</sup> day of May, 1994, the above individual appeared personally before me and is known to me to be the identical individual who executed the plat dedication and acknowledged that he did so freely and voluntarily.

Before me: *[Signature]*  
 Notary Public for Oregon  
 My commission expires 9-1-96



RECEIVED BY  
 Umatilla County Surveyor  
 Date 5-94  
 Rec'd by KK  
 No. 94-463

ENGINEERING - SURVEYING - WATER RIGHTS  
**R V MCKINNIS ENGINEERING**  
 Rt 1 Box 1122 Hermiston, Oregon 97838  
 503-567-2017

SCALE 1" = 50 Ft.  
 May, 1994

AFTER RECORDING RETURN TO:  
KRUMBEIN ENGINEERING  
PO BOX 1126  
PENDLETON, OREGON 97801

FILED  
UMATILLA COUNTY CLERK

94 JUN 27 A 8 29

195900

STATE OF OREGON )  
UMATILLA COUNTY ) SS

AFFIDAVIT OF CORRECTION (plat)

I, Ronald V McKinnis being duly sworn, depose and say that I am the surveyor who surveyed the plat of Replat of Lots 2 & 3 of Hermiton Orchards filed recorded in Plat Book 13 , Pages 41 , Umatilla County Oregon Plat Records: and

The following correction to said plat is necessary and is as follows: Carl D. Holt & Edith A. Holt were acting as Trustees for

1. Change wording on the Carl D. Holt & Edith A. Holt Living Trust from \_\_\_\_\_ to \_\_\_\_\_
2. Change wording of \_\_\_\_\_ from \_\_\_\_\_ to \_\_\_\_\_

The present fee owner of the property affected by said Affidavit is as follows:


Carl D. Holt, Trustee Edith A. Holt, Trustee  
Carl D. Holt, Trustee Edith A. Holt, Trustee

Ronald V. McKinnis, P.L.S.  
Registered Professional Land Surveyor #

NOTARY CERTIFICATE

Subscribed and sworn to before me this 22<sup>nd</sup> day of June, 1991-1994

Cruzita M. Cearns  
Notary Public for the State of Oregon  
My Commission Expires 9-1-96



STATE OF OREGON )  
UMATILLA COUNTY ) SS

I, David H. Krumbein, Umatilla County Surveyor, do hereby certify that said affidavit of correction for \_\_\_\_\_ has been examined by me and that it complies with O.R.S. 92.170.

David H. Krumbein  
David H. Krumbein  
Umatilla County Surveyor

REEL 255 PAGE 1484

STATE OF OREGON, COUNTY OF UNATILLA  
I Thomas L. Groat, County Clerk, certify this  
instrument was received and recorded on 06-27-94  
at 8:29 in the record of document code type  
DE-AFF  
Location R255-1483  
Document number 94-195900  
Fee 5.00

Thomas L. Groat  
Unatilla County Clerk

Received by *L. Meneghini* Deputy