







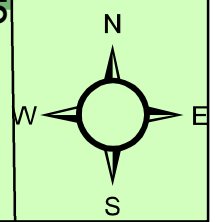
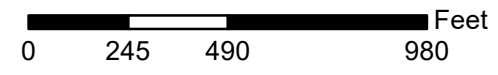


### Legend

	City Limits		M-GEN, General Industrial
	Urban Growth Boundary		F1, Exclusive Farm Use (UGA)
	R-GEN, General Residential		Flood Hazard Overlay
	R-COM, Residential Commercial		EFU



Map Disclaimer: No warranty is made by Umatilla County as to the accuracy, reliability or completeness of the data. Parcel data should be used for reference purposes only. Created by M. Green, Umatilla County Planning Department Date: 9/24/2020